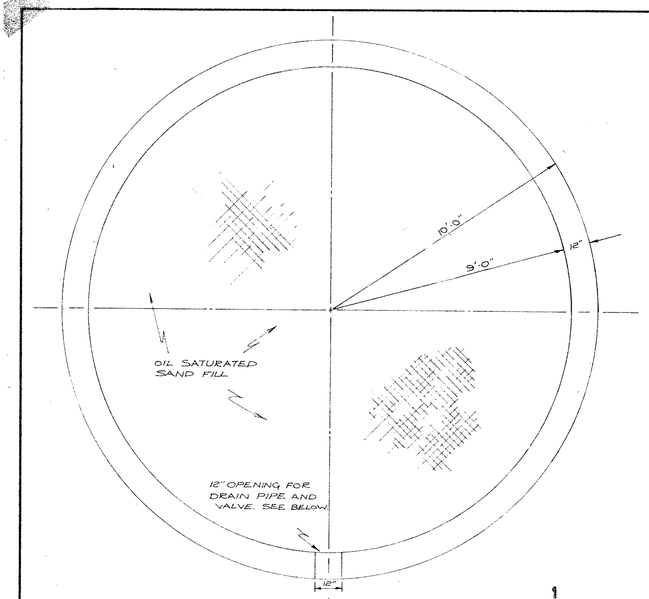

STORAGE TANK FOUNDATION PLAN
SCALE: 3/16" = 1'-0"

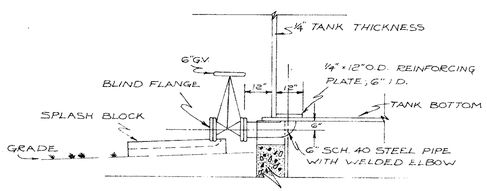

BOTTOM DRAIN DETAIL
SCALE 3/8" = 1'-0"

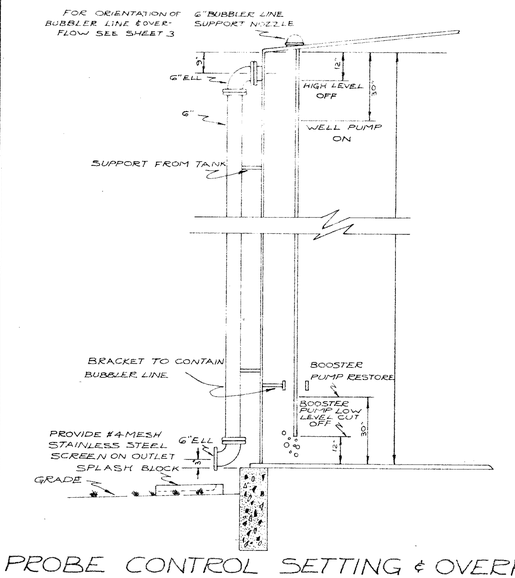

PROBE CONTROL SETTING & OVERFLOW DRAIN
SCALE: 3/8" = 1'-0"

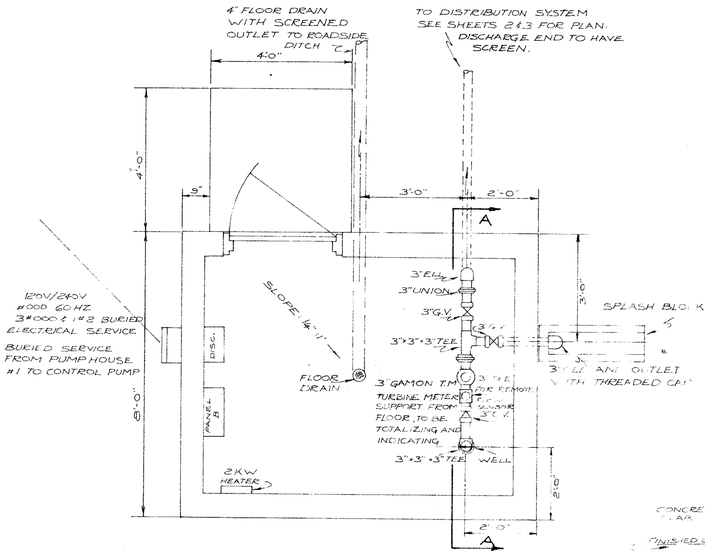

PLAN VIEW PUMP HOUSE #2

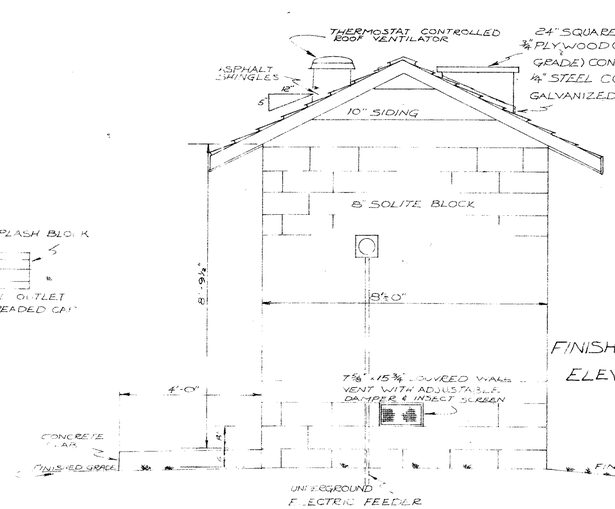

SIDE ELEVATION PUMP HOUSE No. 2
SCALE: 1/2" = 1'-0"

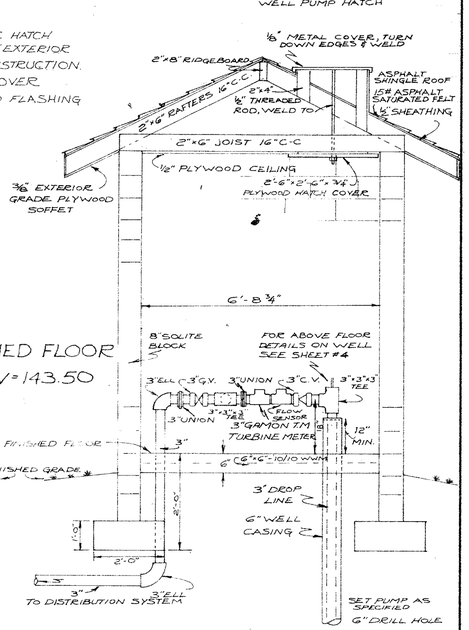

SECTION A-A
SCALE: 1/2" = 1'-0"

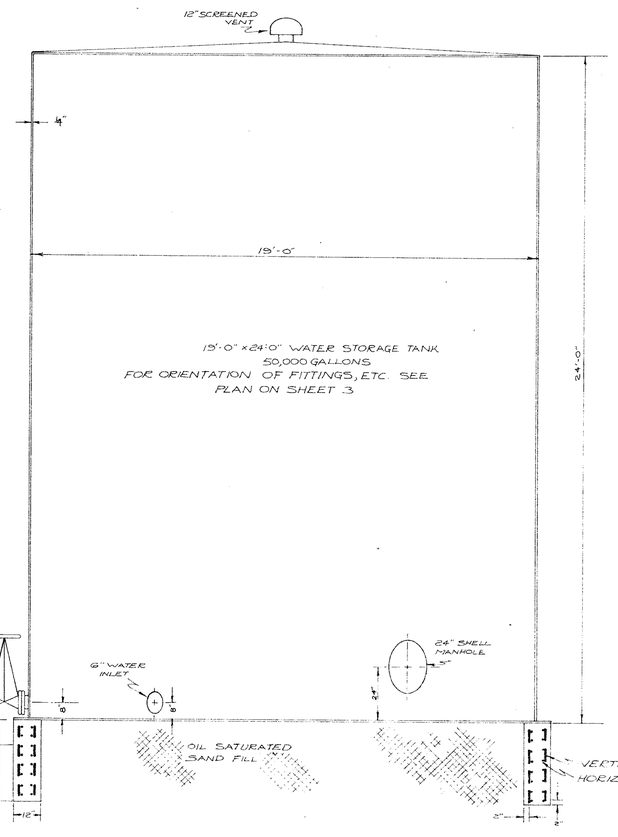

SECTION THRU STORAGE TANK
SCALE: 1/4" = 1'-0"

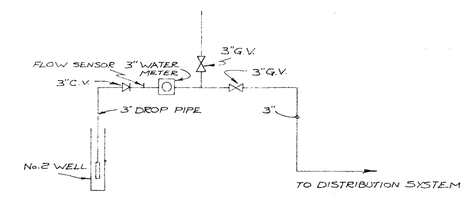

WATER PIPING SCHEMATIC
No. 2 PUMP HOUSE
NO SCALE

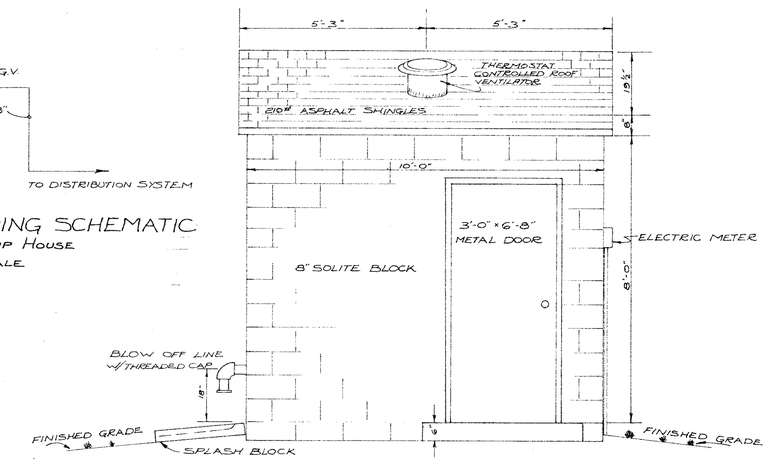

FRONT ELEVATION PUMP HOUSE No. 2
SCALE: 1/2" = 1'-0"

WATER STORAGE TANK & PUMP HOUSE No. 2		
SCALE: AS NOTED	APPROVED BY:	DRAWN BY C.E.T.
DATE: JAN. 16, 1976		REVISED
WILDWOOD FARMS RIVES DISTRICT, PRINCE GEORGE Co. Va.		
CHARLES C. TOWNES & ASSOCIATES ENGINEERS, PLANNERS, LAND SURVEYORS COLONIAL HEIGHTS, VIRGINIA		DRAWING NUMBER 8 of 10

24X36 PRINTED ON NO. 1000H CLEARPRINT