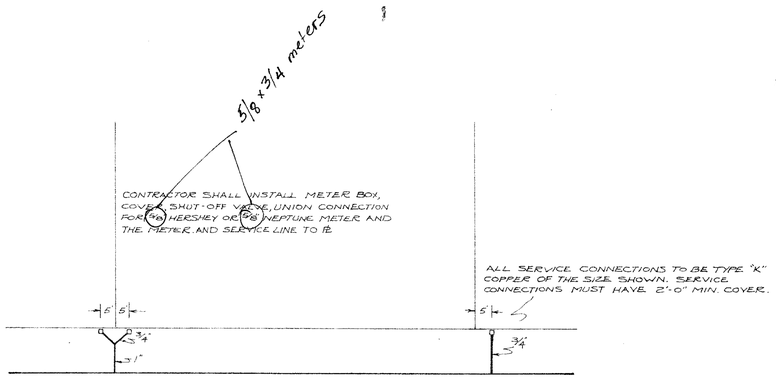

TYPICAL SERVICE CONNECTION

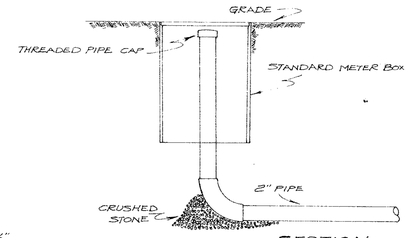

SECTION

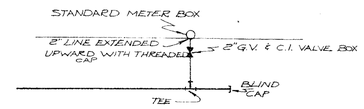

PLAN

TYPICAL BLOW-OFF CONNECTION

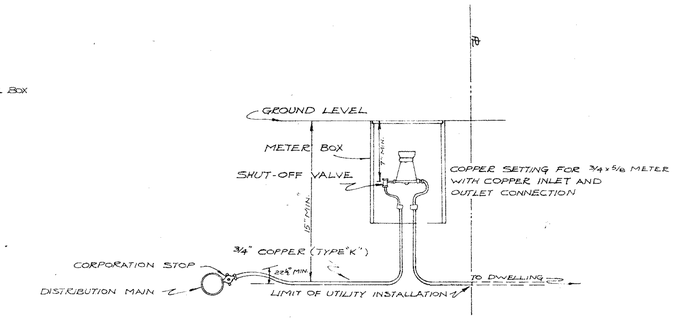

TYPICAL SERVICE & WATER METER BOX

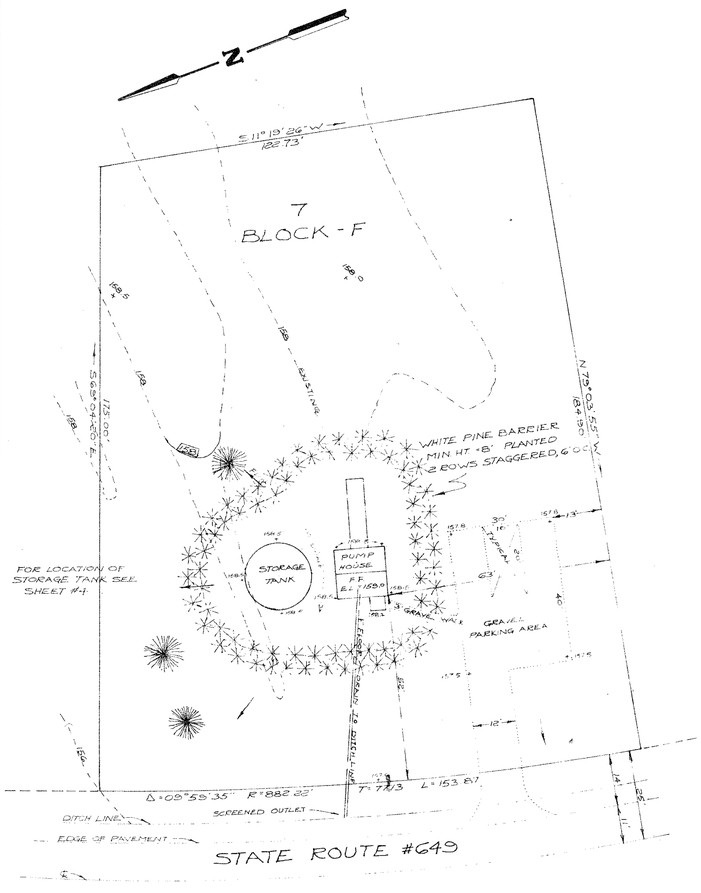

SITE PLAN
PUMP HOUSE No. 1
SCALE: 1" = 20'

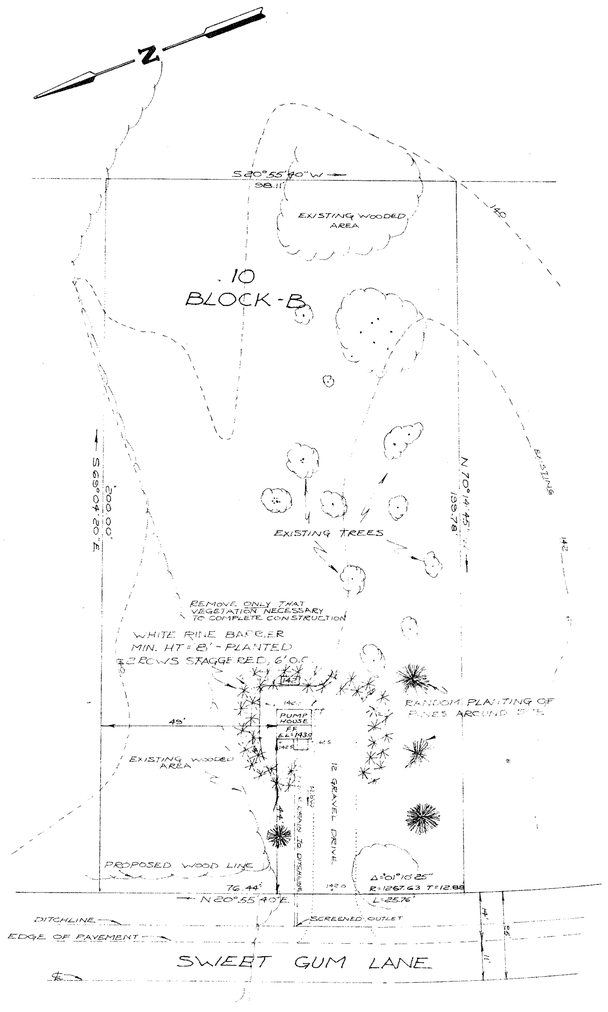

SITE PLAN
PUMP HOUSE No. 2
SCALE: 1" = 20'

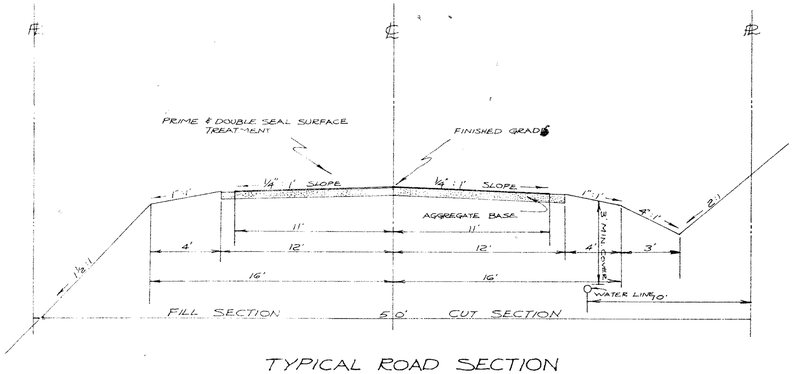

TYPICAL ROAD SECTION

SITE PLANS AND TYPICAL DETAILS		
SCALE: 1" = 100'	APPROVED BY:	DRAWN BY CET
DATE: JAN 16, 1976		REVISED
WILDWOOD FARMS WATER PROJECT		
CHARLES C. TOWNES & ASSOCIATES ENGINEERS PLANNERS LAND SURVEYORS COLONIAL HEIGHTS VIRGINIA		DRAWING NUMBER 10 of 10

34436 PRINTED ON NO 1000H CLEARPRINT