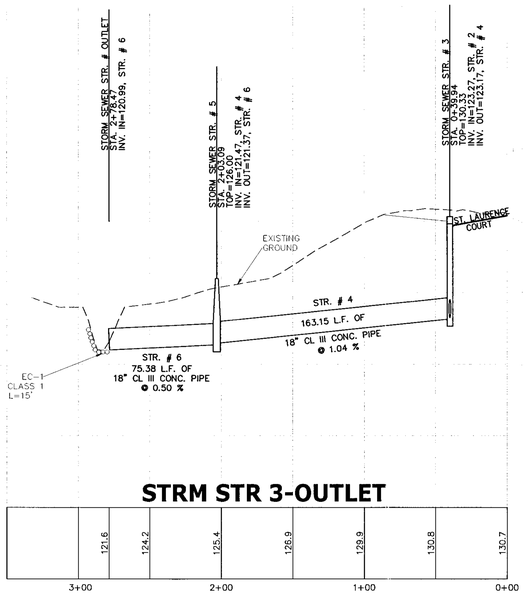

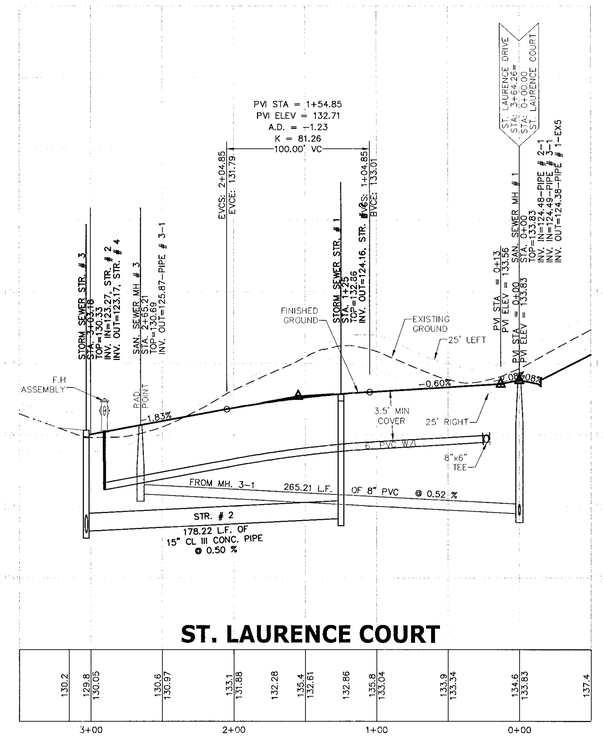

ST. LAURENCE COURT

KEY

LEGEND:

- 25' LEFT
- EXIST. GROUND @ C/L
- 25' RIGHT
- ROAD GRADE @ C/L

SCALE:

HORIZONTAL: 1"=50'
VERTICAL: 1"=5'

NOTE:
CONTRACTOR IS TO VERIFY LOCATION OF EXISTING UTILITIES, BOTH HORIZONTALLY & VERTICALLY, PRIOR TO THE BEGINNING OF CONSTRUCTION.

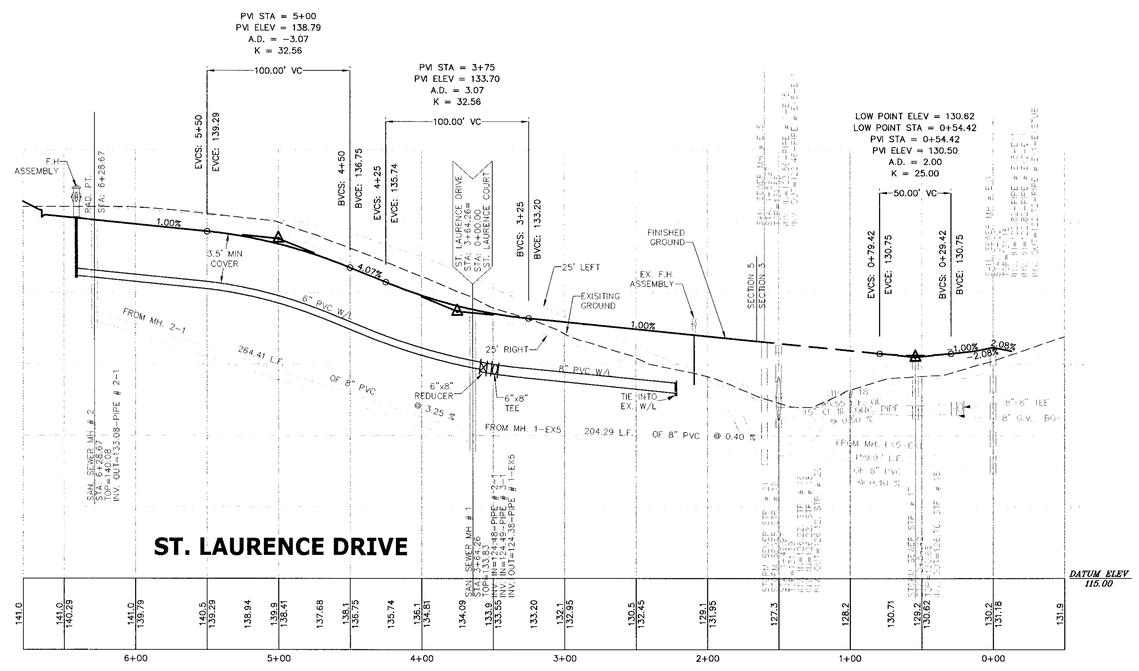

COMMONWEALTH OF VIRGINIA
DERRICK A. JOHNSON
No. 24761
PROFESSIONAL ENGINEER
4-11-06

VIRGINIA | NORTH CAROLINA | WEST VIRGINIA

THIS DRAWING PREPARED AT THE
PRINCE GEORGE OFFICE
4260 Crossings Blvd | Prince George, VA 23875
TEL 804.541.6600 FAX 804.751.0798 www.timmons.com

YOUR VISION ACHIEVED THROUGH OURS.

Site Development | Residential | Infrastructure | Technology

REVISION DESCRIPTION	DATE
COUNTY COMMENTS	11-21-05
OWNER REVISIONS	4-11-06

DATE	9/26/05
DRAWN BY	R. ROBBINS
DESIGNED BY	R. ROBBINS
CHECKED BY	D. JOHNSON
SCALE	HORIZ:1"=50' VERT:1"=5'

TIMMONS GROUP

TINSLEY CHARTER - SECTION 5

BLAND DISTRICT * PRINCE GEORGE COUNTY, VIRGINIA

PROFILES

JOB NO. 22658

SHEET NO. 4

These plans and associated documents are the exclusive property of TIMMONS GROUP and may not be reproduced in whole or in part and shall not be used for any purpose whatsoever, inclusive, but not limited to construction, bidding, and/or construction staking without the express written consent of TIMMONS GROUP.