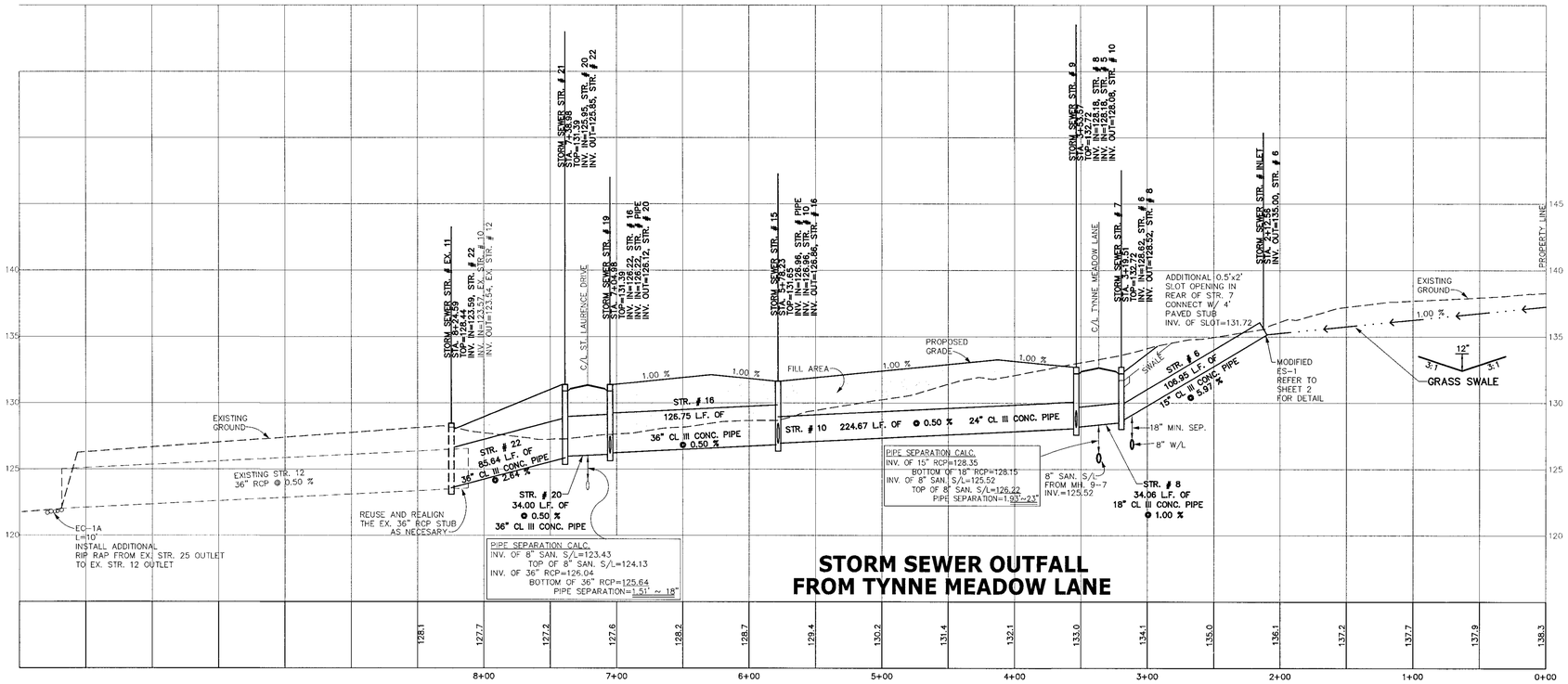


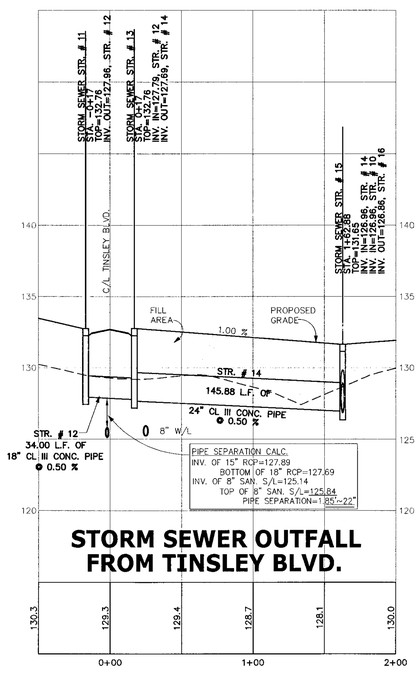


KEY

LEGEND:

- 25' LEFT
- EXIST. GROUND @ C/L
- 25' RIGHT
- ROAD GRADE @ C/L

SCALE:

HORIZONTAL: 1"=50'
VERTICAL: 1"=5'

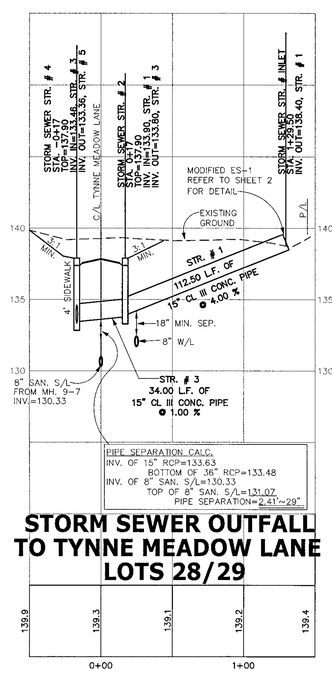


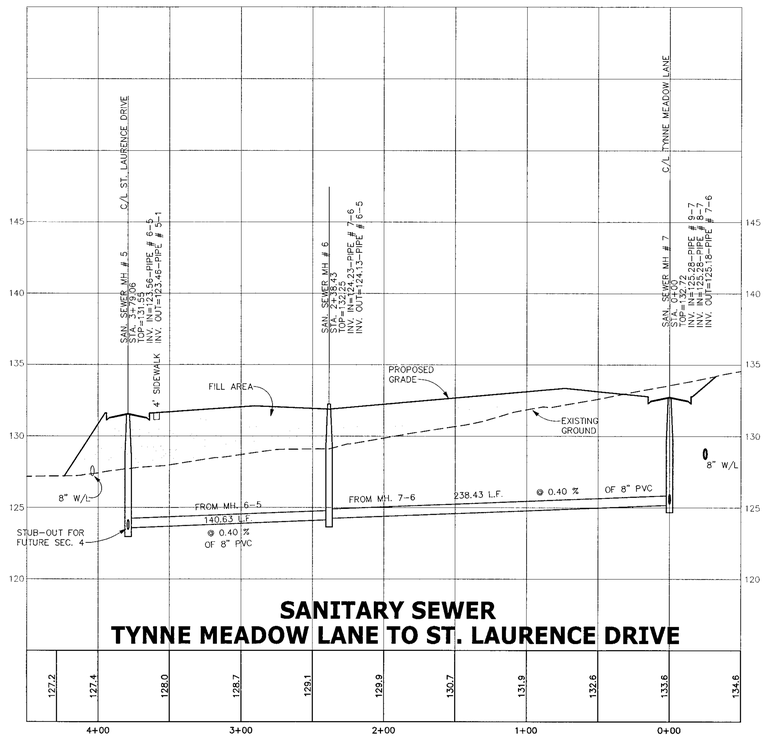


COMMONWEALTH OF VIRGINIA
DERRICK A. JOHNSON
No. 24761
05-23-05
PROFESSIONAL ENGINEER

VIRGINIA | NORTH CAROLINA | WEST VIRGINIA

THIS DRAWING PREPARED AT THE
PRINCE GEORGE OFFICE
4260 Crossings Blvd. Prince George, VA 23875
TEL 804.541.6600 FAX 804.751.0798 www.timmons.com

YOUR VISION ACHIEVED THROUGH OURS.

**Site Development | Residential | Infrastructure | Technology**

| DATE | REVISION DESCRIPTION |
|---|---|
| 04-08-2005 | ADDED OUTLET PROTECTION END OF EX. STR. 12 |
| 05-23-2005 | NO CHANGES THIS SHEET |

DATE: 10-05-2004

DRAWN BY: L. GILLIAM

DESIGNED BY: D. JOHNSON

CHECKED BY:

SCALE: AS SHOWN

# TIMMONS GROUP

## TINSLEY CHARTER * SECTION 3

BLAND DISTRICT * PRINCE GEORGE COUNTY, VIRGINIA

MISCELLANEOUS PROFILES

JOB NO. 21854

SHEET NO. 5

These plans and associated documents are the exclusive property of TIMMONS GROUP and may not be reproduced in whole or in part and shall not be used for any purpose whatsoever, inclusive, but not limited to construction, bidding, and/or construction staking without the express written consent of TIMMONS GROUP.