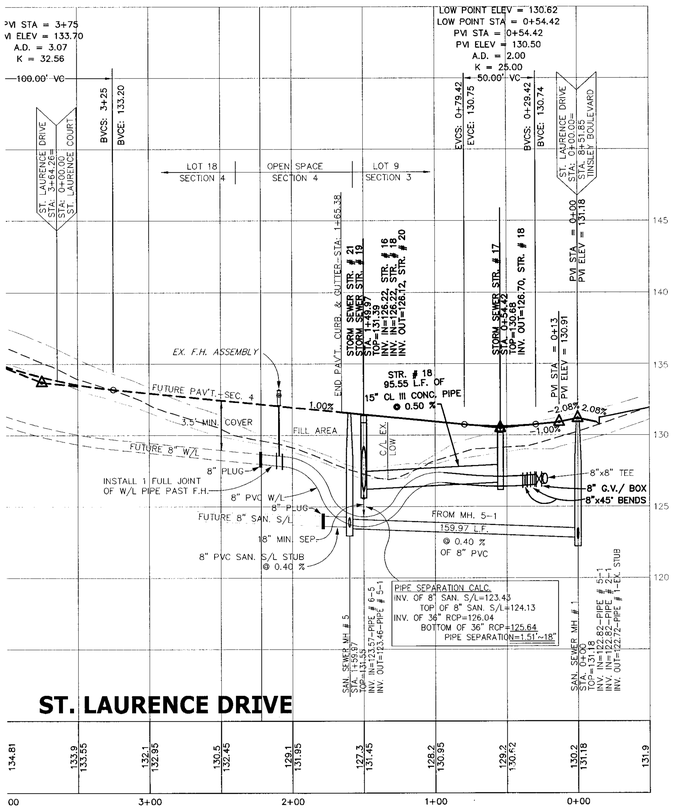

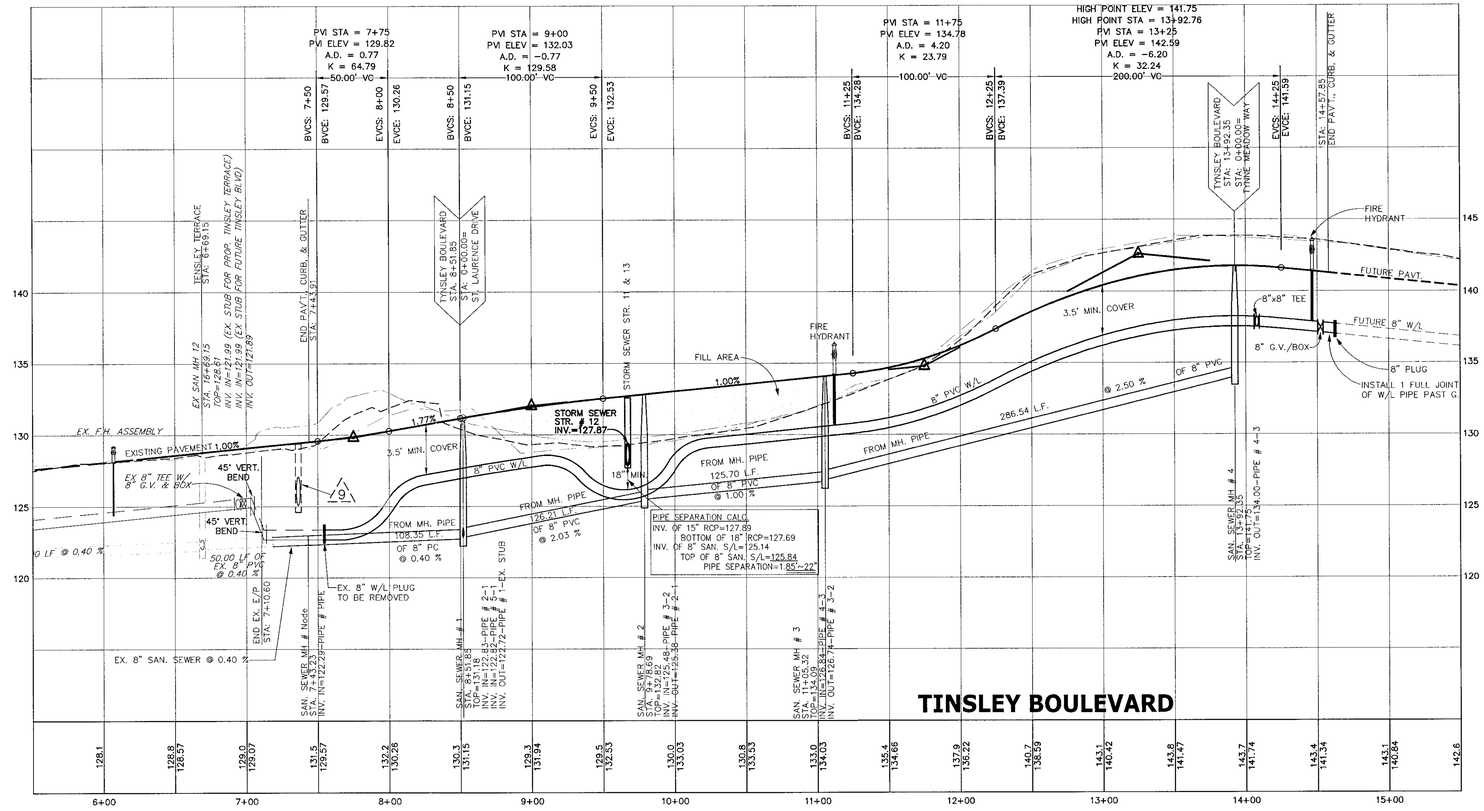

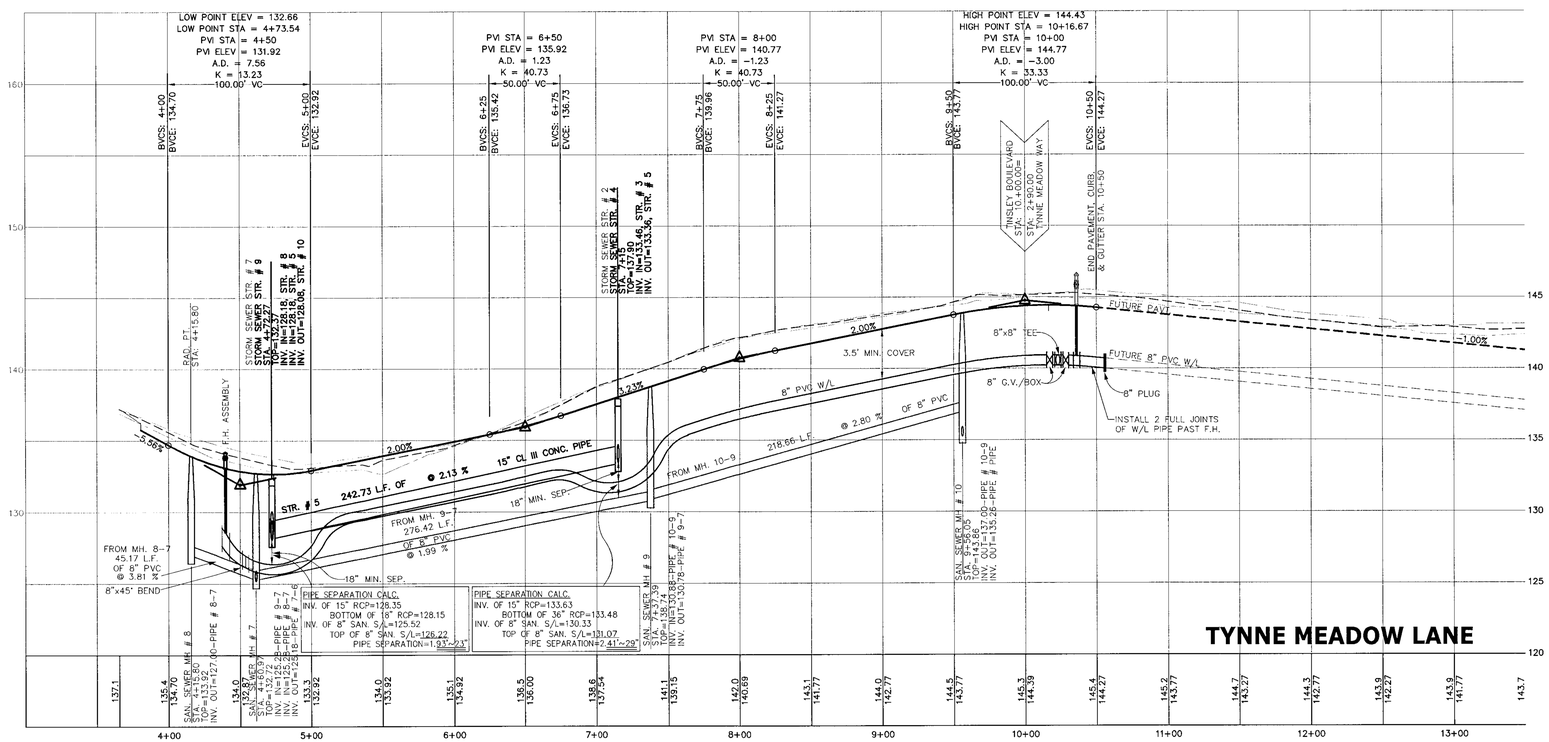

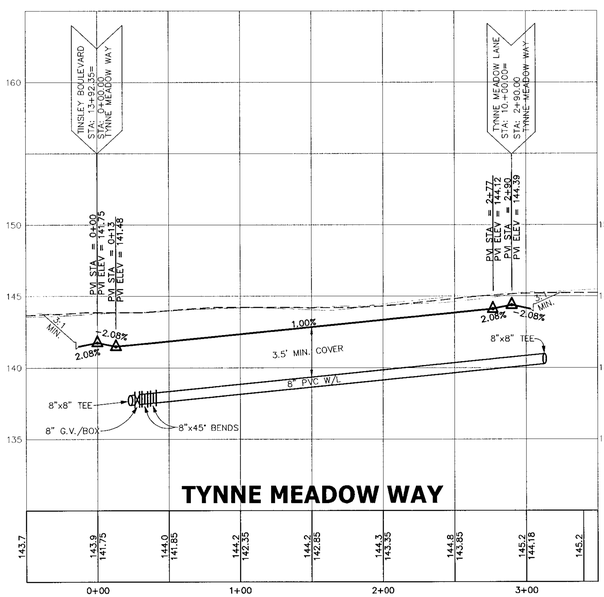

KEY

LEGEND:

- 25' LEFT
- EXIST. GROUND @ C/L
- 25' RIGHT
- ROAD GRADE @ C/L

SCALE:

HORIZONTAL: 1"=50'
VERTICAL: 1"=5'

COMMONWEALTH OF VIRGINIA
DERRICK A. JOHNSON
No. 24761
05-23-05
PROFESSIONAL ENGINEER

VIRGINIA | NORTH CAROLINA | WEST VIRGINIA

THIS DRAWING PREPARED AT THE
PRINCE GEORGE OFFICE
4260 Crossings Blvd 1, Prince George, VA 23875
TEL 804.541.6600 FAX 804.751.0798 www.timmons.com

YOUR VISION ACHIEVED THROUGH OURS.

Site Development | Residential | Infrastructure | Technology

DATE	REVISION DESCRIPTION
04-08-2005	W/L REVISIONS AT END OF W/L TO BE PLUGGED
05-23-2005	CHANGED ROAD NAME AT CROSS-OVER TO TYNNE MEADOW WAY

DATE: 10-05-2004
DRAWN BY: L. GILLIAM
DESIGNED BY: D. JOHNSON
CHECKED BY:
SCALE: AS SHOWN

TIMMONS GROUP

TINSLEY CHARTER * SECTION 3

BLAND DISTRICT * PRINCE GEORGE COUNTY, VIRGINIA

ROAD PROFILES

JOB NO. 21854

SHEET NO. 4

These plans and associated documents are the exclusive property of TIMMONS GROUP and may not be reproduced in whole or in part and shall not be used for any purpose whatsoever, inclusive, but not limited to construction, bidding, and/or construction staking without the express written consent of TIMMONS GROUP.