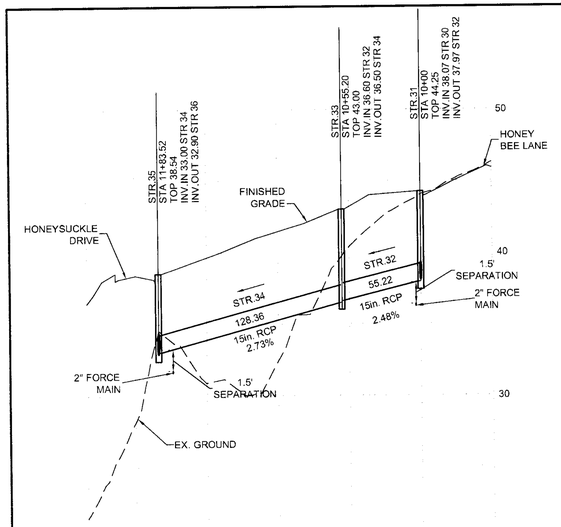

STM STR 31 - STR 35

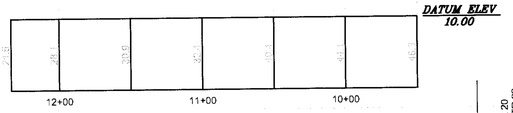

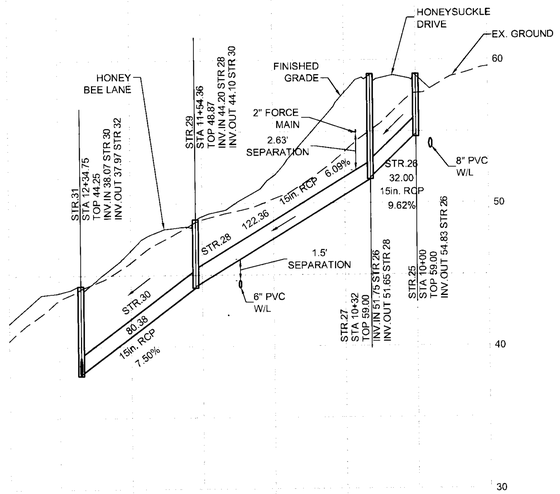

STM STR 25 - STR 31

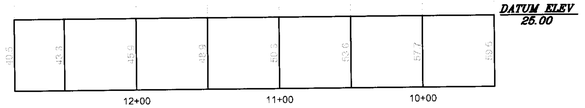

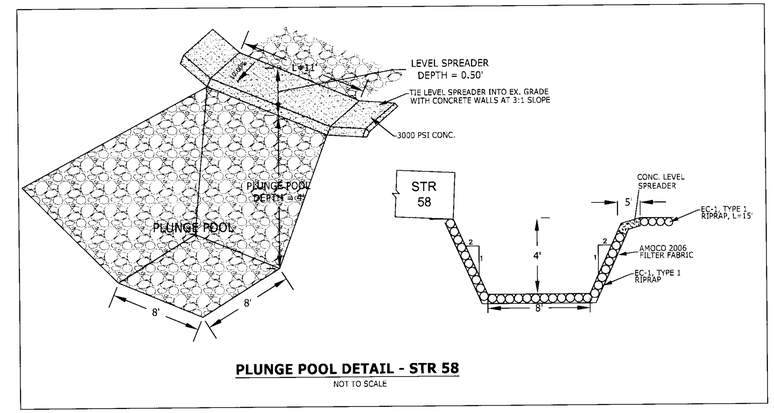

PLUNGE POOL DETAIL - STR 58

NOT TO SCALE

KEY

LEGEND:

25' LEFT
EXIST. GROUND @ C/L
25' RIGHT
ROAD GRADE @ C/L

SCALE:

HORIZONTAL: 1"=50'
VERTICAL: 1"=5'

NOTE:
CONTRACTOR IS TO VERIFY LOCATION OF EXISTING UTILITIES, BOTH HORIZONTALLY & VERTICALLY, PRIOR TO THE BEGINNING OF CONSTRUCTION.

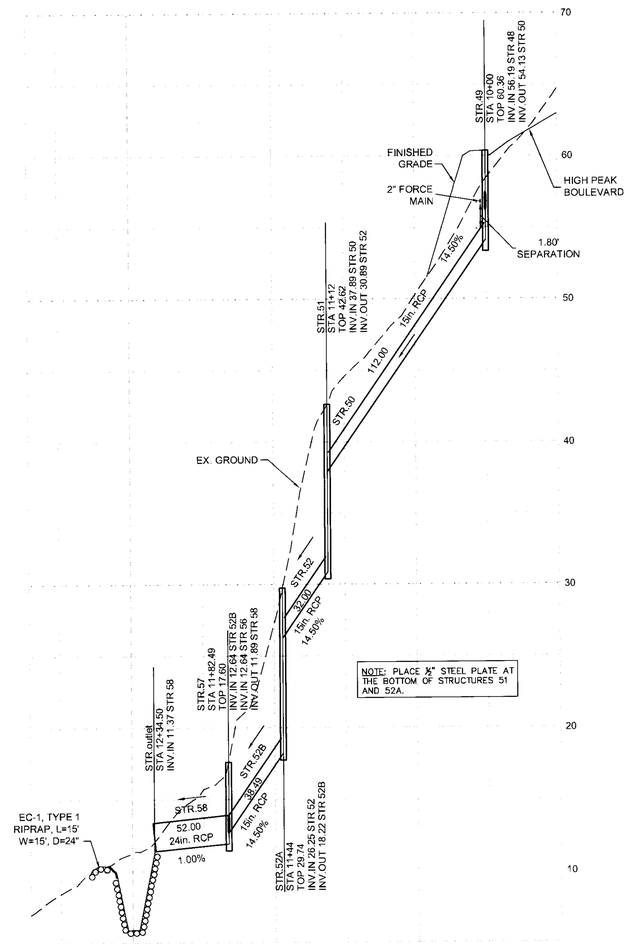

STM STR 49 - STR 58 OUTLET

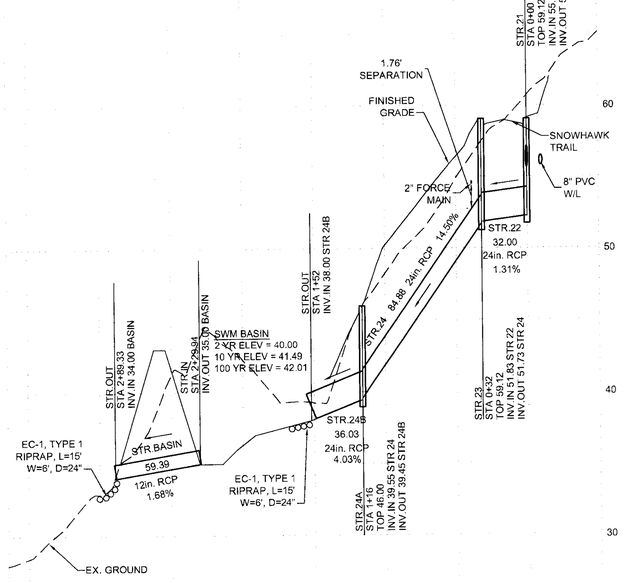

STM STR 21 - STR 24B

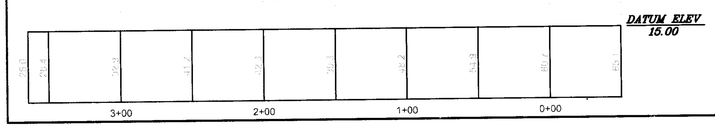

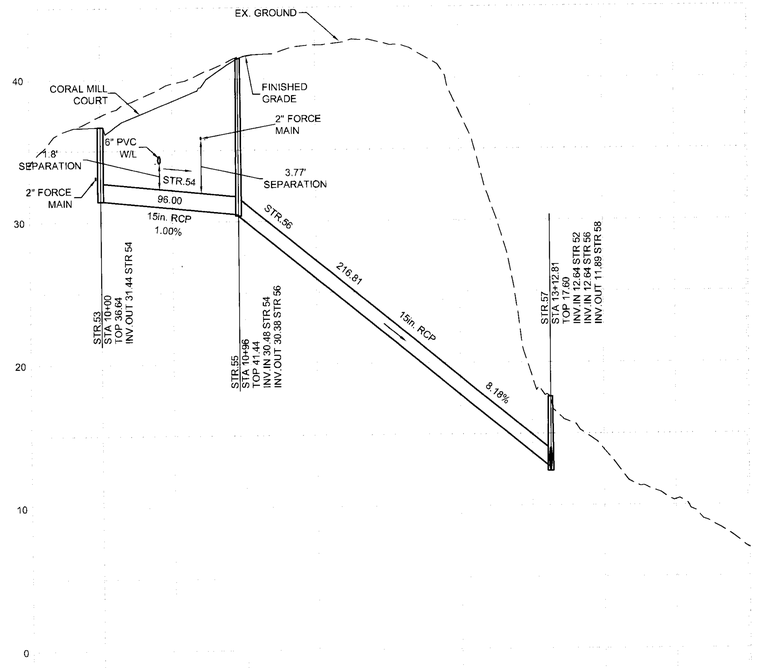

STM STR 53 - STR 57

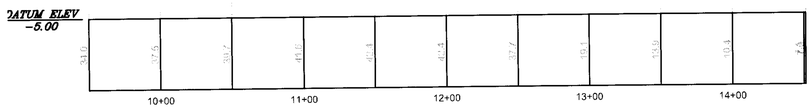

COMMONWEALTH OF VIRGINIA
KATHLEEN N. HALPAUS
Lic. No. 43244
9/6/10
PROFESSIONAL ENGINEER

THIS DRAWING PREPARED AT THE
TRI-CITIES OFFICE
4260 Crossings Blvd | Prince George, VA 23875
TEL 804-458-8665 FAX 804-751-0798 www.timmons.com

YOUR VISION ACHIEVED THROUGH OURS.

Site Development | Residential | Infrastructure | Technology

DATE	REVISION DESCRIPTION
5-6-10	COUNTY COMMENTS

DATE	23 DEC 2009
DRAWN BY	R. ROBBINS
DESIGNED BY	K. HALPAUS
CHECKED BY	D. JOHNSON
SCALE	H: 1"=50' V: 1" = 5'

TIMMONS GROUP

THE MEADOWS AT PRINCE GEORGE - SECTION 6

BLAND DISTRICT - PRINCE GEORGE COUNTY - VIRGINIA

PROFILES

JOB NO.	SHEET NO.
28124	C3.5

These plans and associated documents are the exclusive property of TIMMONS GROUP and may not be reproduced in whole or in part and shall not be used for any purpose whatsoever, inclusive, but not limited to construction, bidding, and/or construction staking without the express written consent of TIMMONS GROUP.