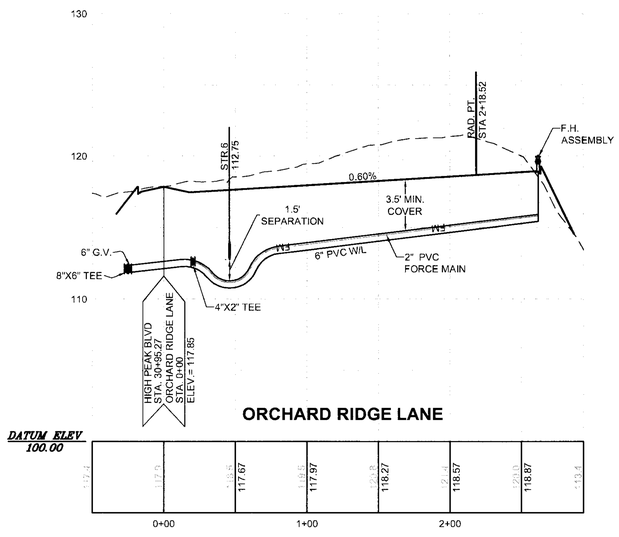


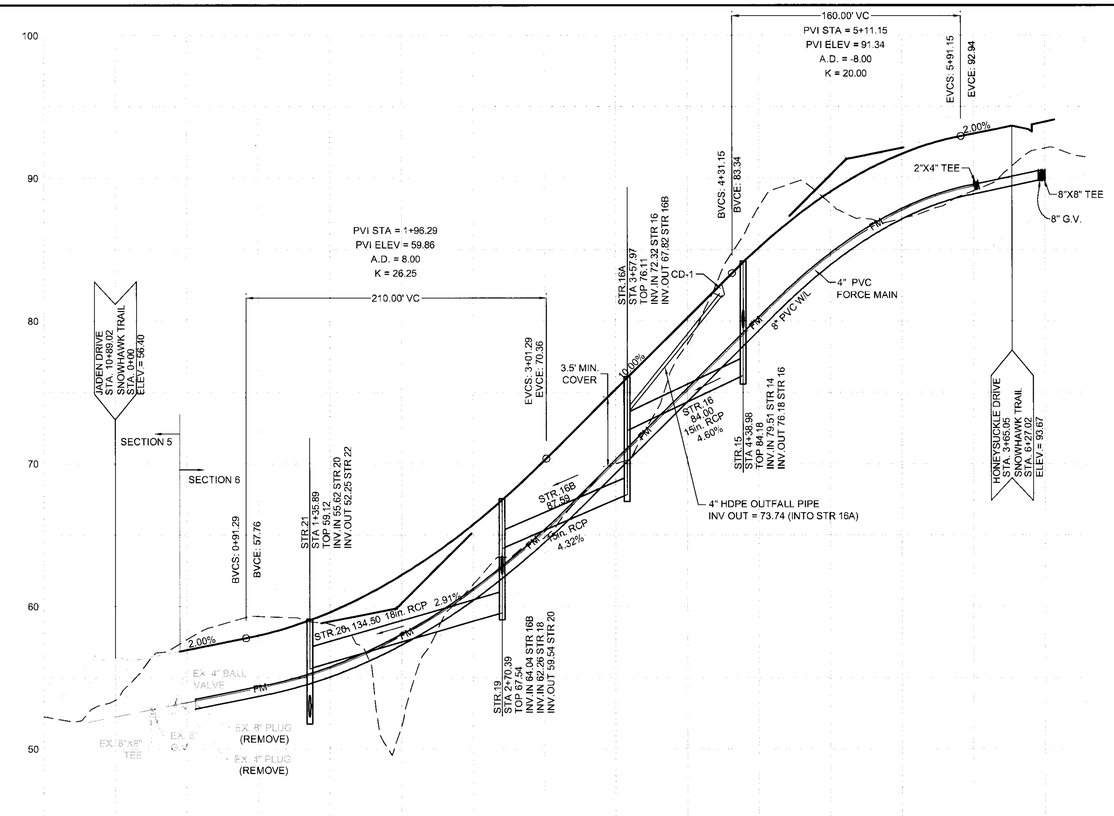


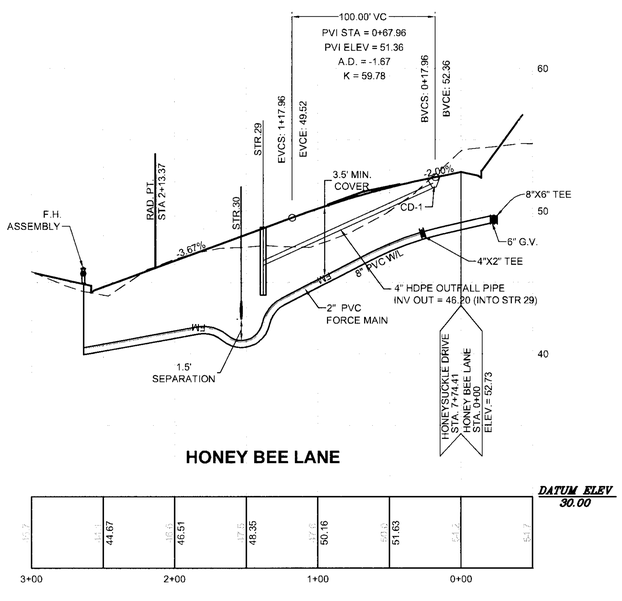





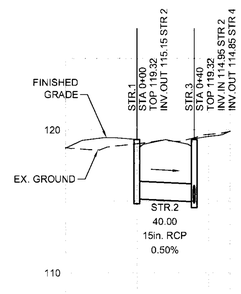


STM STR 1 - STR 3

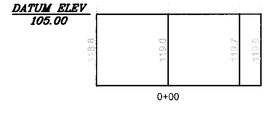


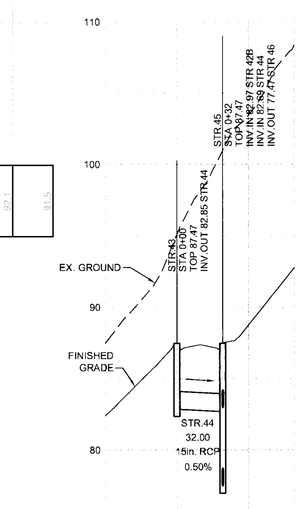


STM STR 43 - STR 45

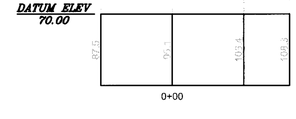


## KEY

**LEGEND:**

25' LEFT
EXIST. GROUND @ C/L
25' RIGHT
ROAD GRADE @ C/L

**SCALE:**

HORIZONTAL: 1"=50'
VERTICAL: 1"=5'

NOTE:
CONTRACTOR IS TO VERIFY LOCATION OF EXISTING UTILITIES, BOTH HORIZONTALLY & VERTICALLY, PRIOR TO THE BEGINNING OF CONSTRUCTION.

COMMONWEALTH OF VIRGINIA
KATHLEEN N HALPAUS
Lic No 45244
3/6/10
PROFESSIONAL ENGINEER


THIS DRAWING PREPARED AT THE:
TRI-CITIES OFFICE
4260 Crossings Blvd | Prince George, VA 23875
TEL 804.458.8685 FAX 804.751.0798 www.timmons.com


YOUR VISION ACHIEVED THROUGH OURS.

Site Development | Residential | Infrastructure | Technology

| DATE | REVISION DESCRIPTION |
|---|---|
| 5-6-10 | COUNTY COMMENTS |

| | |
|---|---|
| DATE | 23 DEC 2009 |
| DRAWN BY | R. ROBBINS |
| DESIGNED BY | K. HALPAUS |
| CHECKED BY | D. JOHNSON |
| SCALE | H: 1"=50' V: 1" = 5' |

TIMMONS GROUP

# THE MEADOWS AT PRINCE GEORGE - SECTION 6

BLAND DISTRICT - PRINCE GEORGE COUNTY - VIRGINIA

## PROFILES

| JOB NO. | SHEET NO. |
|---|---|
| 28124 | C3.2 |


These plans and associated documents are the exclusive property of TIMMONS GROUP and may not be reproduced in whole or in part and shall not be used for any purpose whatsoever, inclusive, but not limited to construction, bidding, and/or construction staking without the express written consent of TIMMONS GROUP.