GENERAL NOTES

1. THE VIRGINIA DEPARTMENT OF TRANSPORTATION 2007 ROAD AND BRIDGE SPECIFICATIONS AND THE 2008 ROAD AND BRIDGE STANDARDS SHALL GOVERN THE FOLLOWING:
   A. POURING, CURING, FORMS, WORKMANSHIP, ETC. OF ALL CONCRETE USED ON THIS PROJECT.
   B. STABILIZED BASE COURSE MATERIAL.
   C. MATERIALS AND INSTALLATION OF ALL PIPE CULVERTS.
2. THE VDOT APPROVAL OF THESE PLANS WILL EXPIRE FIVE (5) YEARS FROM DATE OF APPROVAL.
3. OWNER WILL FURNISH SURVEY CONTROL OFF SET HUBS FOR ALL ROADS AND EASEMENTS FOR ALIGNMENT AND GRADE. ROADS WILL BE STAKED ON ONLY ONE SIDE. REPLACEMENT OF THESE HUBS AND ANY OTHER STAKING WILL BE DONE BY THE CONTRACTOR AT HIS EXPENSE. THE CONTRACTOR SHALL INSPECT THE CONTROL STAKING MENTIONED ABOVE AND VERIFY BEFORE CONSTRUCTION.
4. ALL GRADE STAKES DESTROYED BY THE CONTRACTOR, SHALL BE REPLACED AT HIS EXPENSE.
5. IT SHALL BE THE RESPONSIBILITY OF THE CONTRACTOR TO PRESERVE THE EXISTING RIGHT OF WAY STONES. ANY MARKERS DAMAGED SHALL BE REPLACED AT HIS EXPENSE.
6. CLEARING AND GRUBBING SHALL BE COMPLETE WITHIN THE RIGHT OF WAYS AS INDICATED ON LAYOUT PLAN.
7. ALL DRAINAGE EASEMENTS TO BE CLEARED, GRUBBED, AND GRADED TO CONTAIN WATER FROM PIPE CULVERTS AND TO EXTEND TO A NATURAL WATERCOURSE.
8. EXCESS EXCAVATION TO BE DISPOSED OF AS DIRECTED BY THE ENGINEER.
9. ALL FILLETS AT INTERSECTIONS TO HAVE 35' RADII UNLESS OTHERWISE NOTED.
10. GRADE LINES ON PROFILES DENOTE FINISHED GRADE OF CENTER LINE OF ROAD.
11. BASE MUST BE APPROVED BY VDOT FOR DEPTH, TEMPLATE, AND COMPACTION BEFORE SURFACE TREATMENT IS APPLIED.
12. SLOPE EASEMENTS FOR FILL SLOPES ARE REQUIRED WHERE SLOPES EXCEED PROPOSED RIGHT-OF-WAY LIMITS SHOWN.
13. PERMIT TO TIE INTO EXISTING ROADS, SHALL BE OBTAINED FROM RESIDENT ENGINEER PRIOR TO ROAD CONSTRUCTION.
14. ALL UTILITIES TO BE IN PLACE PRIOR TO LAYING BASE MATERIAL.
15. NO STRUCTURE SHALL BE CONSTRUCTED ON STATE MAINTAINED RIGHTS OF WAY UNLESS SAID STRUCTURES ARE SHOWN ON ROAD CONSTRUCTION PLANS APPROVED BY VDOT OR SUCH STRUCTURES ARE COVERED BY A VDOT LAND USE PERMIT (OR BY A LETTER OF INTENT FROM THE RESIDENT ENGINEER TO ISSUE SAID PERMIT AT THE TIME OF STATE ACCEPTANCE).

PRINCE GEORGE COUNTY
DEPARTMENT OF PUBLIC UTILITIES

NOTES:

1. ALL MATERIALS FOR SEWER AND WATER SYSTEMS SHOWN SHALL BE SUPPLIED AND INSTALLED IN ACCORDANCE WITH THE LATEST SPECIFICATIONS OF PRINCE GEORGE COUNTY APPLICABLE AT THE TIME OF NOTICE TO PROCEED.
2. FOR SEWER AND WATER INSTALLATION WITHIN EXISTING VDOT R/W; UTILITY CONTRACTORS MUST NOTIFY VDOT WHEN INSTALLATION BEGINS SO THAT DENSITY CAN BE TESTED ON TRENCH BACKFILL (95% ASTM. D-698 @ OPTIMUM MOISTURE ± 2%).
3. THE INSTALLATION OF A SEWER BACKFLOW DEVICE IS REQUIRED FOR ALL SERVICE CONNECTIONS WHERE THE FINISHED FLOOR ELEVATION IS LOWER THAN THE NEAREST DOWNGRADE AND/OR UPGRADE MANHOLE TOP ELEVATIONS. THIS DEVICE WILL BE INSPECTED BY THE BUILDING INSPECTION DEPARTMENT.
4. ALL WATER SERVICE CONNECTIONS BELOW THE ELEVATION CONTOUR OR WHERE THE PRESSURE IS GREATER THAN 80 P.S.I. WILL REQUIRE INDIVIDUAL PRESSURE REGULATORS AS REQUIRED BY BOCA CODE.
5. VERTICAL DATUM IS BASED ON MEAN SEA LEVEL (USC & GS DATUM). HORIZONTAL CONTROLS ARE BASED ON VIRGINIA STATE PLANE COORDINATE GRID, SOUTH ZONE, NORTH AMERICAN DATUM OF 1983 (NAD 83).
6. CONTRACTOR SHALL PROPERLY NOTIFY ALL PROPERTY OWNERS TWO (2) WEEKS PRIOR TO THE START OF ANY CONSTRUCTION (INCLUDING LAND CLEARING). NOTIFICATION SHALL BE IN THE FORM OF A LETTER SIMILAR TO THE "SAMPLE" REFLECTED IN THE COUNTY'S LATEST WATER AND SEWER SPECIFICATIONS (NOT-1).

DATE	STANDARD SEWER AND WATER NOTES	DRWG. NO.
JAN. 2008		DES-2
REVISIONS		

PRINCE GEORGE COUNTY
DEPARTMENT OF PUBLIC UTILITIES

NOTES CONT:

13. THE ENGINEER WILL CERTIFY THAT THE ROADS ARE WITHIN 6-INCHES OF SUBGRADE BEFORE WATERLINE CONSTRUCTION CAN BEGIN.
14. FOR SEWER AND WATER INSTALLATION WITHIN EXISTING VDOT R/W; UTILITY CONTRACTORS SHALL NOTIFY VDOT 48 HOURS IN ADVANCE WHEN INSTALLATION BEGINS SO THAT DENSITY CAN BE TESTED (95% @ OPTIMUM MOISTURE + 2%)
15. CONTRACTOR SHALL VERIFY LOCATION AND ELEVATION OF ALL UNDERGROUND UTILITIES SHOWN ON THE PLANSIN AREAS OF CONSTRUCTION PRIOR TO STARTING THE WORK. CONTACT ENGINEER IMMEDIATELY, IF: LOCATION OR ELEVATION IS DIFFERENT FROM THAT SHOWN ON THE PLAN, OR IF: THERE APPEARS TO BE A CONFLICT, AND UPON DISCOVERY OF ANY UTILITY NOT SHOWN ON THE PLAN CALL MISS UTILITY OF VIRGINIA AT 1-800-552-7001 (TOLL FREE)
16. THE INSTALLATION OF A BACKFLOW DEVICE IS REQUIRED IN ALL HOUSES WHERE THE FINISHED FLOOR ELEVATION IS LOWER THAN THE TOP UPGRADE MANHOLE. THIS DEVICE WILL BE INSPECTED BY THE COUNTY BUILDING INSPECTOR.
17. INDIVIDUAL WATER SERVICES SHALL BE 3/4"
18. ALL WATERLINE VALVES MUST BE LOCATED ON THE TEE OR CROSS WHEN APPLICABLE.
19. ALL MANHOLES IN UTILITY EASEMENTS ARE TO HAVE THE CONCRETE SECTION EXTENDED ONE FOOT ABOVE THE GROUND OR DETAIL MAN-28 SHALL BE USED
20. A SMOOTH TRANSITION OF A DROP MANHOLE MUST BE PROVIDED FOR EACH LATERAL OR SANITARY SEWER ENTERING A SANITARY MANHOLE
21. ALL FIRE HYDRANTS SHALL BE O.S.H.A. RED IN COLOR.
22. METER BOXES PROVIDED SHALL BE CAST IRON 12"x18"x24" HIGH WITH CAST IRON LIDS. THE METER ASSEMBLIES ARE TO BE SUPPLIED WITH NEPTUNE PROREAD ENCODERS AND R900I PIT MIU (RF) ATTACHED TO THE LID. METERS ARE TO BE COMPATIBLE WITH THE PROPOSED SYSTEM. A WAND TYPE VISUAL READER COMPATIBLE WITH THE PROREAD SYSTEM WILL BE SUPPLIED TO THE UTILITY DEPARTMENT WITH THE WATER METERS.
23. ALL SANITARY SEWER LATERALS THAT ARE INSTALLED OUTSIDE OF THE R/W ARE TO HAVE THE CLEANOUT INSTALLED AT THE EDGE OF THE EASEMENT. A CARSONITE MARKER SHALL ALSO BE INSTALLED TO INDICATE THEIR LOCATION.
24. ALL HYDRANTS AND BENDS SHALL BE EQUIPPED WITH MEGA LUGS, KICKERS AND THRUST BLOCKS.
25. PRESSURE REDUCING VALVES SHALL BE USED ON LOTS WHERE THE STATIC PRESSURE IN THE SYSTEM EXCEEDS 80 PSI. FOR SECTION SIX PRESSURE REDUCING VALVES WILL NOT BE USED ON INDIVIDUAL LOTS.
26. CLEANOUTS ARE TO BE INSTALLED ON ALL SANITARY LATERALS IN ACCORDANCE WITH PRINCE GEORGE COUNTY SPECIFICATIONS. THESE CLEANOUTS SHOULD BE INSTALLED AT THE EDGE OF THE R/V.

JAN. 2008	STANDARD SEWER AND WATER NOTES	DRWG. NO.
REVISIONS		DES-2 SHEET 2 OF 3

PRINCE GEORGE COUNTY
DEPARTMENT OF PUBLIC UTILITIES

NOTES CONT:

27. UTILITY INSPECTOR SHALL BE CONTACTED BEFORE INDIVIDUAL SERVICE CONNECTIONS ARE COVERED.
28. ALL MANHOLES WITHIN 1,000 FEET OF A FORCE MAIN DISCHARGE SHALL BE COATED AS REQUIRED IN THE LATEST COUNTY SPECIFICATIONS.
29. ALL INDIVIDUAL WATER AND SEWER CONNECTIONS SHALL BE MADE USING DOUBLE BANDED, STAINLESS STEEL, EPOXY COATED SADDLES.
30. A 'W' AND 'S' SHALL BE STAMPED IN THE CURB WHILE THE CONCRETE IS STILL WET. THESE MARKS SHALL INDICATE THE ACTUAL LOCATION OF THE WATER AND SEWER CONNECTIONS FOR EACH LOT.
31. ALL MANHOLES SHALL BE SEALED AT THE JOINTS WITH AN EXTERNAL RUBBER SLEEVE SIMILAR TO THE INTI-SHIELD SEAL WRAP AS MANUFACTURED BY SEALING SYSTEMS, INC. THE SEAL SHALL BE MADE OF EPDM (ETHYLENE PROPYLENE DIENE MONOMER) RUBBER WITH A MINIMUM THICKNESS OF 65 MILS. EACH UNIT SHALL HAVE A 6-INCH WIDE MASTIC STRIP ON THE TOP AND BOTTOM SIDE OF THE RUBBER WRAP. THE MASTIC SHALL BE NON-HARDENING BUTYL RUBBER SEALANT, WITH A MINIMUM THICKNESS OF 125 MILS.
32. THE BOXES FOR THE SEWER CONNECTIONS MUST BE MARKED AS SEWER CONNECTIONS RATHER THAN WATER METER.
33. ALL GATE VALVE BOXES LOCATED OUTSIDE THE PAVEMENT NEED TO BE ENCLOSED IN A 12"x12"x6" CONCRETE ENLOSURE.

DATE	STANDARD SEWER AND WATER NOTES	DRWG. NO.
JAN. 2008		DES-2 SHEET 3 OF 3
REVISIONS		

THE CONTRACTOR SHALL CALL "MISS UTILITY" 48 HOURS PRIOR TO THE START OF EXCAVATION. CONTRACTOR SHALL VERIFY LOCATION AND ELEVATION OF ALL UNDERGROUND UTILITIES SHOWN ON PLANS IN AREAS OF CONSTRUCTION PRIOR TO STARTING WORK. CONTACT THE ENGINEER IMMEDIATELY IF THE LOCATION OR ELEVATION IS DIFFERENT FROM THAT SHOWN ON THE PLAN, IF THERE APPEARS TO BE A CONFLICT, AND/OR UPON DISCOVERY OF ANY UTILITY NOT SHOWN ON PLAN. THE DEVELOPER SHALL BE RESPONSIBLE FOR THE RELOCATION OF ANY UTILITY WITHIN THE EXISTING AND/OR RIGHT OF WAY REQUIRED BY THE DEVELOPMENT. CONTACT MISS UTILITY OF VIRGINIA: 1-800-552-7001 (TOLL FREE)

_____

I, WE HEREBY CERTIFY THAT THE LOT LINES, LOT NUMBERS, BLOCK NUMBERS AND THE STREET NAMES SHOWN ON THESE PLANS ARE IDENTICAL TO THOSE SHOWN ON THE OFFICIAL RECORDED PLAT, AND NO CHANGES WILL BE MADE WITHOUT PRIOR APPROVAL FROM THE UTILITY DEPARTMENT. IF ANY CHANGES ARE APPROVED, REVISED WATER AND/OR SEWER PLANS WILL BE SUBMITTED WITHIN 48 HOURS AFTER APPROVAL.

SIGNATURE: _____

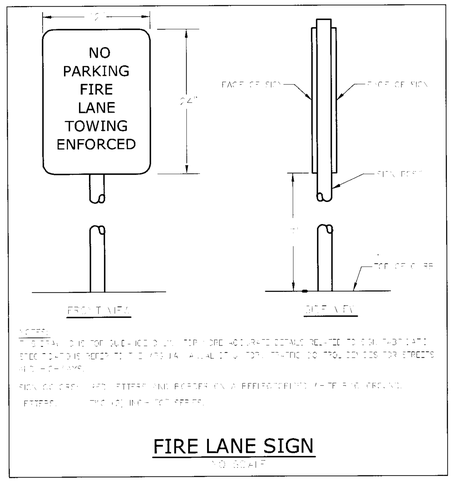

NOTES:
MATERIAL: SIGN FOR SALE-MADE OF .080" THICK ALUMINUM SHEETING. REFLECTIVE SHEETING SHALL BE DIAMOND GRADE TYPE III OR IV AS APPROVED BY THE ENGINEER. LETTERING TO BE 4" HIGH MINIMUM.
SIGN TO BE ERECTED AT THE ENTRANCE TO THE DEVELOPMENT AND AT EACH INTERSECTION THEREAFTER AS DIRECTED BY THE ENGINEER.

FIRE LANE SIGN
NO SCALE

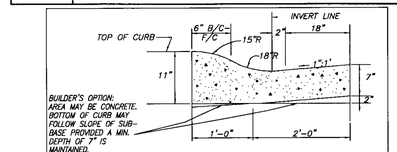

VDOT ROLLFACE CURB
NO SCALE

VDOT MUST INSPECT CURB FORMS 24 HOURS BEFORE THE PLACEMENT OF CURB & GUTTER CONCRETE.

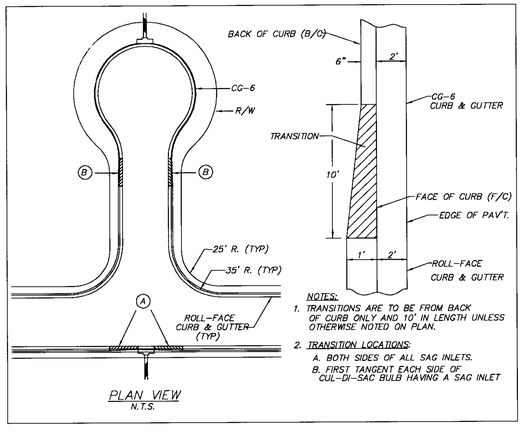

NOTES:
1. TRANSITIONS ARE TO BE FROM BACK OF CURB ONLY AND 10' IN LENGTH UNLESS OTHERWISE NOTED ON PLAN.
2. TRANSITION LOCATIONS:
   A. BOTH SIDES OF ALL SAG INLETS.
   B. FIRST TANGENT EACH SIDE OF CUL-DI-SAC BULB HAVING A SAG INLET

PLAN VIEW
N.T.S.

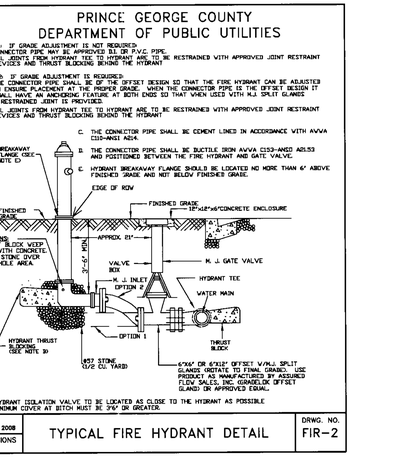

NOTES:
FOR GENERAL NOTES ON THE DETECTABLE WARNING SURFACE, SEE SHEET 1 OF 5.
THIS DESIGN TO BE USED FOR CONSTRUCTION THAT INCORPORATES WIDER SIDEWALK - LANDING (4' WIDE) REQUIRED AT TOP OF CURB RAMP, MINIMUM CURB RAMP LENGTH 8 FEET FOR NEW CONSTRUCTION, 6 FEET FOR ALTERATIONS.

CG-12

TYPICAL DESIGN

TYPE A WITH BUFFER STRIP

ALTERATIONS

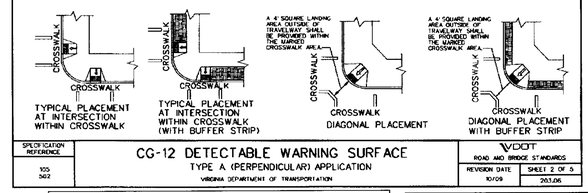

SPECIFICATION REFERENCE	CG-12 DETECTABLE WARNING SURFACE TYPE A (PERPENDICULAR) APPLICATION VIRGINIA DEPARTMENT OF TRANSPORTATION	VDOT ROAD AND BRIDGE STANDARDS REVISION DATE: 10/09 — SHEET 2 OF 5 203.06
155 502		

CG-12

GENERAL NOTES:

1. THE DETECTABLE WARNING SHALL BE PROVIDED BY TRUNCATED DOMES.
2. DETECTABLE WARNING TO BE CLASS A-3 CONCRETE (CLASS A-4 IF PRECAST) WITH 15 LB DESIGNANT INTEGRAL SURFACE CONFORMING THE FULL WIDTH OF THE RAMP FLOOR BY 2' FOOT IN LENGTH IN THE DIRECTION OF PEDESTRIAN TRAVEL. OTHER TYPES OF MATERIAL WITH THE TRUNCATED DOMES DETECTABLE WARNING MAY BE USED WITH THE APPROVAL OF THE ENGINEER.
3. SLOPING SIDES OF CURB RAMP MAY BE POURED MONOLITHICALLY WITH RAMP FLOOR OR BY USING PERMEABLE CONSTRUCTION JOINT WITH REQUIRED BARS.
4. IF RAMP FLOOR IS PRECAST, HOLES MUST BE PROVIDED FOR DOWEL BARS SO THAT ADJOINING FLARED SIDES CAN BE CAST IN PLACE AFTER PLACEMENT OF PRECAST RAMP FLOOR. PRECAST CONCRETE SHALL BE CLASS A-4.
5. REQUIRED BARS ARE TO BE NO. 5 X 8" PLACED 1' CENTER TO CENTER ALONG BOTH SIDES OF THE RAMP FLOOR AND DEPTH OF RAMP FLOOR. MINIMUM CONCRETE COVER 1½".
6. CURB / CURB AND GUTTER SLOPE TRANSITIONS ADJACENT TO CURB RAMPS ARE INCLUDED IN PAYMENT FOR CURB OR CURB AND GUTTER.
7. CURB RAMPS ARE TO BE LOCATED AS SHOWN ON THE PLANS, OR AS DIRECTED BY THE ENGINEER. THEY ARE TO BE PROVIDED AT INTERSECTIONS WHERE ON-ACCESSIBLE ROUTE RESULTS IN THE CROSSING OF A VEHICULAR WAY. IF THE CURB RAMP IS LOCATED WITHIN THE LIMITS OF A MARKED CROSSWALK, OR NONEXISTENT, THEY MUST BE LOCATED WITHIN PEDESTRIAN CROSSWALKS, AS SHOWN ON PLANS, OR AS DIRECTED BY THE ENGINEER, AND SHOULD NOT BE LOCATED BEHIND VEHICLE STOP LINES, EXISTING LIGHT POLES, FIRE HYDRANTS, DROP INLETS, ETC. ACCESSIBLE ROUTES PROVIDE A CONTINUOUS UNOBSTRUCTED, STABLE, FIRM AND SLIP RESISTANT PATH CONNECTING ALL ACCESSIBLE ELEMENTS AND SPACES. A ROUTE THAT CAN BE APPROACHED, ENTERED AND USED BY PEDESTRIANS.
8. RAMPS MAY BE PLACED ON RADIAL OR TANGENTIAL SECTIONS PROVIDED THAT THE CURB SLOPE IS PLACED WITHIN THE LIMITS OF THE CROSSWALK AND PERPENDICULAR TO THE CURB. THE CURB OPENING IS PERPENDICULAR TO THE CURB.
9. TYPICAL CONCRETE SIDEWALK IS 4" THICK. WHEN THE ENTRANCE RAMP CANNOT ACCOMMODATE THE TURNING REQUIREMENTS OF ANTICIPATED HEAVY TRUCK TRAFFIC, THE RAMP SHALL BE DESIGNED FOR COMMERCIAL ENTRANCE TRUCK TRAFFIC FOR CONCRETE DEPTH.
10. WHEN CURB RAMPS ARE USED IN CONJUNCTION WITH A SHARED USE PATH, THE MINIMUM WIDTH SHALL BE THE WIDTH OF THE SHARED USE PATH.
11. WHEN ONLY ONE CURB RAMP IS PROVIDED FOR CROSSING (DIAGONAL), A 5' x 5' LANDING AREA SHALL BE PROVIDED TO MANEUVER A WHEELCHAIR INTO THE CROSSWALK WITHOUT GOING INTO THE TRAVELWAY. THIS 4'x4' LANDING AREA MAY INCLUDE THE GUTTER PAN.

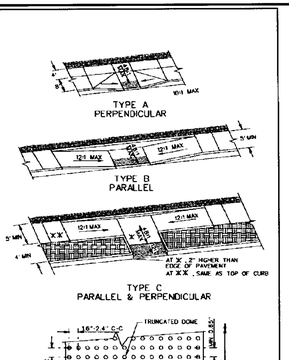

VDOT ROAD AND BRIDGE STANDARDS	CG-12 DETECTABLE WARNING SURFACE (GENERAL NOTES) VIRGINIA DEPARTMENT OF TRANSPORTATION	SPECIFICATION REFERENCE
SHEET 1 OF 5 — REVISION DATE: 10/09		155 502
203.05		

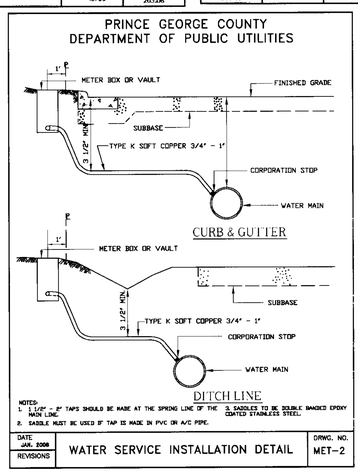

DATE JAN. 2008 REVISIONS	WATER SERVICE INSTALLATION DETAIL	DRWG. NO. MET-2

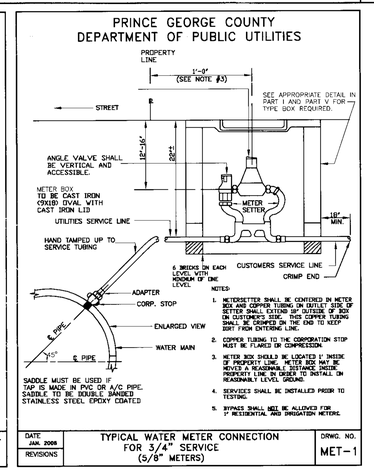

DATE JAN. 2008 REVISIONS	TYPICAL WATER METER CONNECTION FOR 3/4" SERVICE (5/8" METERS)	DRWG. NO. MET-1

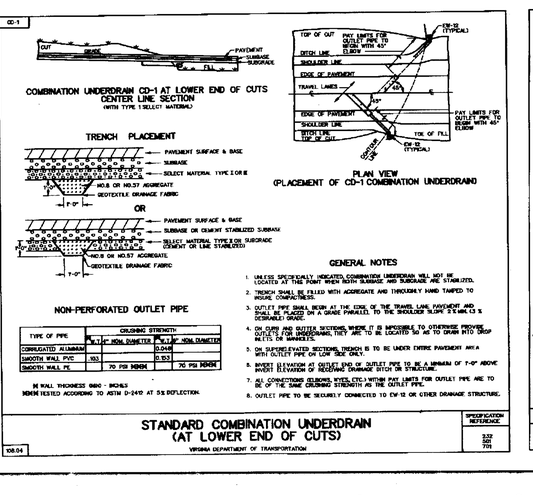

TYPE OF PIPE	CRUSHING STRENGTH: ⌀ W.T	6" NOM. DIAMETER	⌀ W.T	8" NOM. DIAMETER
CORRUGATED ALUMINUM		0.048		
SMOOTH WALL PVC	.103		0.153	
SMOOTH WALL PE		70 PSI MMM		70 PSI MMM

⌀ WALL THICKNESS (MIN) - INCHES
MMM TESTED ACCORDING TO ASTM D-2412 AT 5% DEFLECTION.

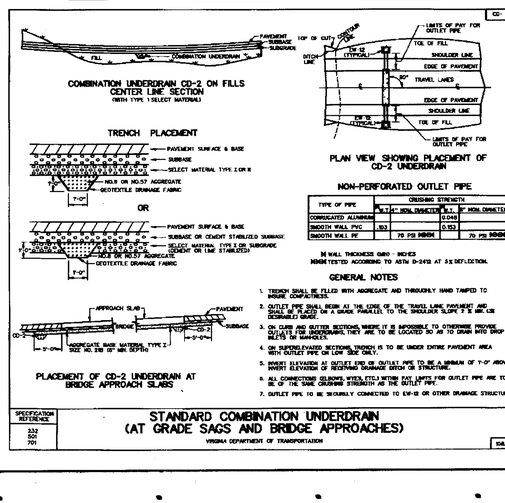

GENERAL NOTES

1. UNLESS SPECIFICALLY INDICATED, COMBINATION UNDERDRAIN WILL NOT BE LOCATED AT THE POINT WHERE BOTH SUBBASE AND SUBGRADE ARE STABILIZED.
2. TRENCH SHALL BE FILLED WITH AGGREGATE AND THOROUGHLY HAND TAMPED TO INSURE COMPACTNESS.
3. OUTLET PIPE SHALL BEGIN AT THE EDGE OF THE TRAVEL LANE, PAVEMENT AND SHALL BE PLACED ON A GRADE PARALLEL TO THE SHOULDER SLOPE 2' 6 MIN. (3 % DESIRABLE) GRADE.
4. ON CURB AND GUTTER SECTIONS, WHERE IT IS IMPOSSIBLE TO OTHERWISE PROVIDE OUTLETS FOR UNDERDRAINS, THEY ARE TO BE LOCATED SO AS TO DRAIN INTO DROP INLETS OR MANHOLES.
5. ON ALL SUPERELEVATED SECTIONS, TRENCH IS TO BE UNDER ENTIRE PAVEMENT AREA WITH OUTLET PIPE ON LOW SIDE ONLY.
6. INVERT ELEVATION OF OUTLET END OF OUTLET PIPE TO BE A MINIMUM OF 1'-0" ABOVE INVERT ELEVATION OF RECEIVING DRAINAGE DITCH OR STRUCTURE.
7. ALL CONNECTIONS (ELBOWS, WYES, ETC.) WITHIN PAY LIMITS FOR OUTLET PIPE ARE TO BE OF THE SAME CRUSHING STRENGTH AS THE OUTLET PIPE.
8. OUTLET PIPE TO BE SECURELY CONNECTED TO EW-12 OR OTHER DRAINAGE STRUCTURE.

SPECIFICATION REFERENCE	STANDARD COMBINATION UNDERDRAIN (AT LOWER END OF CUTS) VIRGINIA DEPARTMENT OF TRANSPORTATION	232 501 701
108.04		

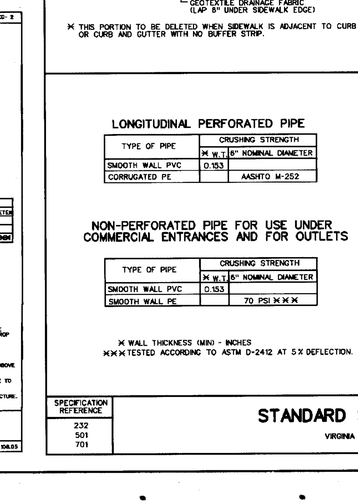

TYPE OF PIPE	CRUSHING STRENGTH: ⌀ W.T	6" NOM. DIAMETER	⌀ W.T	8" NOM. DIAMETER
CORRUGATED ALUMINUM		0.048		
SMOOTH WALL PVC	.103		0.153	
SMOOTH WALL PE		70 PSI MMM		70 PSI MMM

⌀ WALL THICKNESS (MIN) - INCHES
MMM TESTED ACCORDING TO ASTM D-2412 AT 5% DEFLECTION.

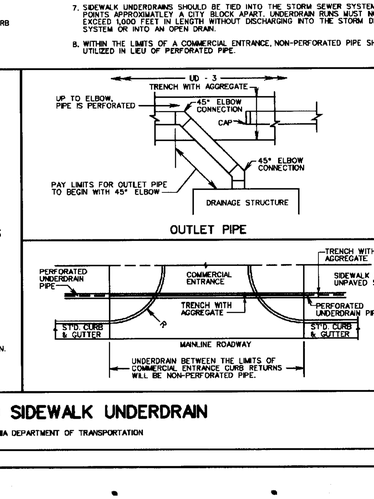

SPECIFICATION REFERENCE	STANDARD COMBINATION UNDERDRAIN (AT GRADE SAGS AND BRIDGE APPROACHES) VIRGINIA DEPARTMENT OF TRANSPORTATION	232 501 701
108.05		

UD-3

NOTES:

1. WHEN THE LONGITUDINAL PIPE CONNECTS DIRECTLY INTO A DRAINAGE STRUCTURE (DROP INLET, MANHOLE, ECT.), NON-PERFORATED OUTLET PIPES ARE NOT REQUIRED.
2. INVERT ELEVATION AT OUTLET END OF OUTLET PIPE TO BE A MINIMUM OF 1'-0" ABOVE INVERT ELEVATION OF RECEIVING DRAINAGE DITCH OR STRUCTURE.
3. ALL CONNECTIONS (ELBOWS, WYES, ETC.) WITHIN PAY LIMITS FOR OUTLET PIPE ARE TO BE OF THE SAME CRUSHING STRENGTH AS THE OUTLET PIPE.
4. OUTLET PIPE ARE TO BE INSTALLED ON 2 X MIN. (3 % DESIRABLE) GRADE.
5. OUTLET PIPE TO BE SECURELY CONNECTED TO EW-12OR OTHER DRAINAGE STRUCTURE.
6. SIDEWALK UNDERDRAIN IS TO BE USED WHEN THE SIDEWALK LONGITUDINAL GRADIENT IS 3% OR MORE AND WHEN THE UNDERLYING SOIL HAS 34 % OR MORE PASSING THE NO. 200 SIEVE, AND HAS A PI OF 13 OR LESS, AND THE AREA HAS A HISTORY OF SIDEWALK UNDERMINING.
7. SIDEWALK UNDERDRAINS SHOULD BE TIED INTO THE STORM SEWER SYSTEM AT POINTS APPROXIMATELY A CITY BLOCK APART. UNDERDRAIN RUNS MUST NOT EXCEED 1,000 FEET IN LENGTH WITHOUT DISCHARGING INTO THE STORM DRAIN SYSTEM OR INTO AN OPEN DRAIN.
8. WITHIN THE LIMITS OF A COMMERCIAL ENTRANCE, NON-PERFORATED PIPE SHALL BE UTILIZED IN LIEU OF PERFORATED PIPE.

✕ THIS PORTION TO BE DELETED WHEN SIDEWALK IS ADJACENT TO CURB OR CURB AND GUTTER WITH NO BUFFER STRIP.

LONGITUDINAL PERFORATED PIPE

TYPE OF PIPE	CRUSHING STRENGTH ✕ W.T	6" NOMINAL DIAMETER
SMOOTH WALL PVC	0.153	
CORRUGATED PE		AASHTO M-252

NON-PERFORATED PI