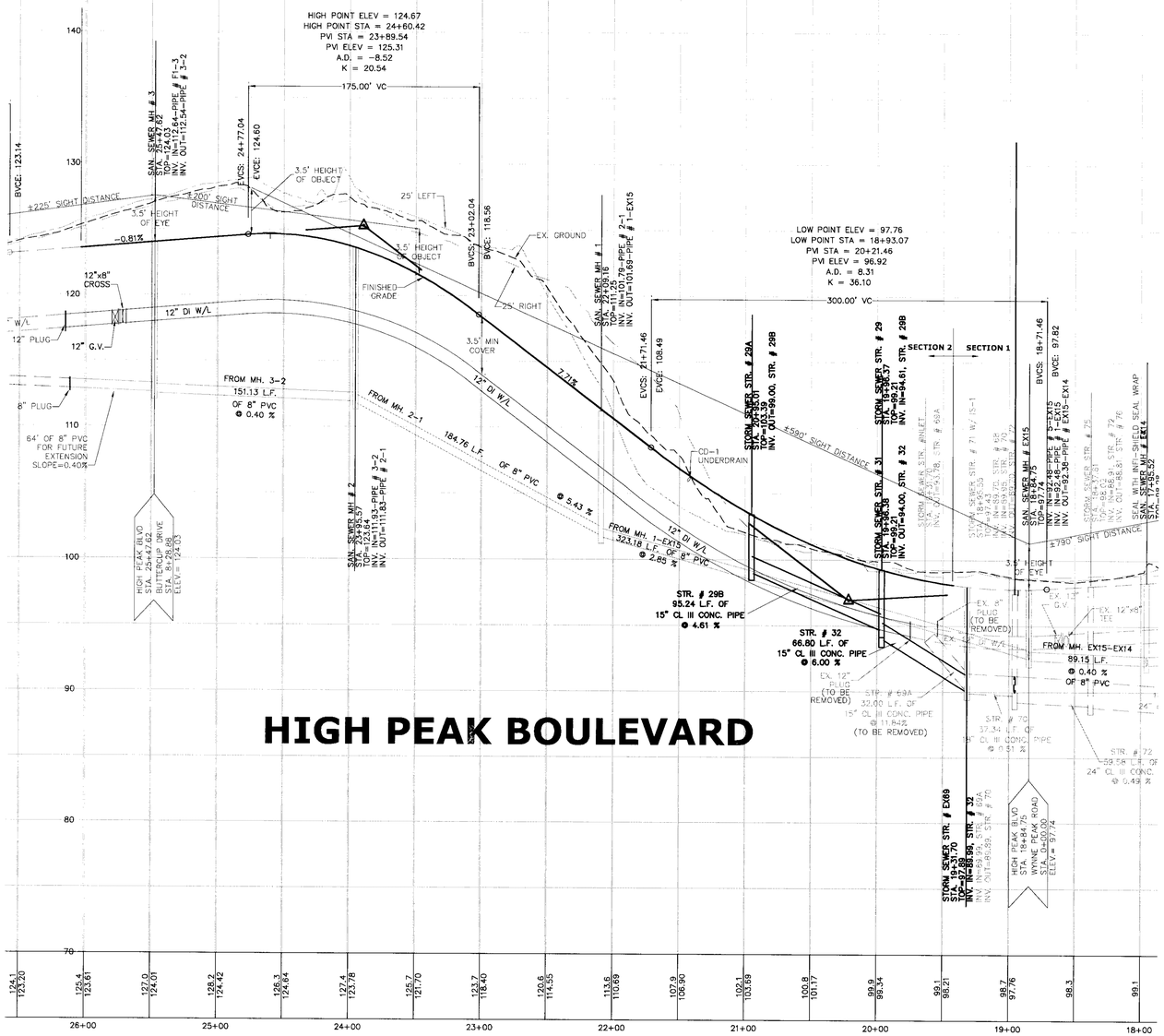

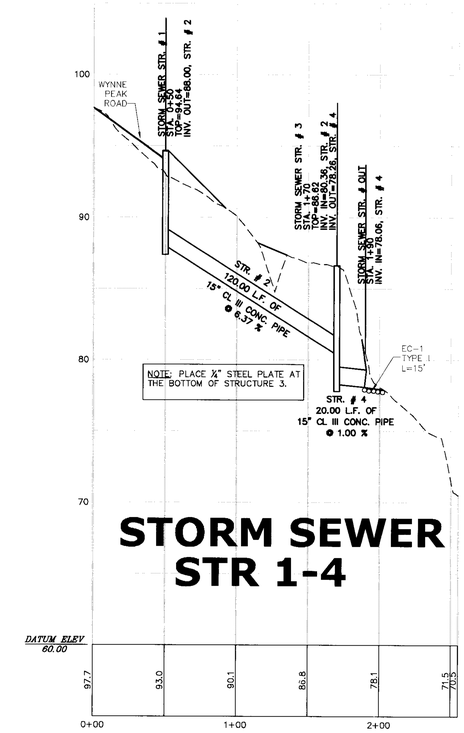

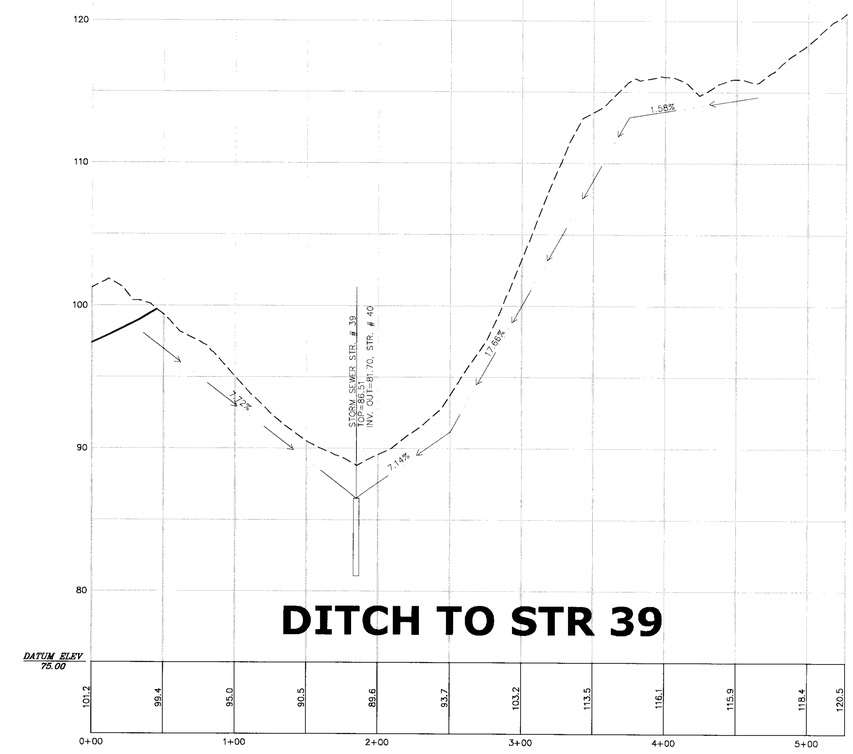

KEY

LEGEND:

- 25' LEFT
- EXIST. GROUND @ C/L
- 25' RIGHT
- ROAD GRADE @ C/L

SCALE:

HORIZONTAL: 1"=50'
VERTICAL: 1"=5'

NOTE:
CONTRACTOR IS TO VERIFY LOCATION OF EXISTING UTILITIES, BOTH HORIZONTALLY & VERTICALLY, PRIOR TO THE BEGINNING OF CONSTRUCTION.

COMMONWEALTH OF VIRGINIA
DERRICK A. JOHNSON
Lic No 24761
1-21-08
PROFESSIONAL ENGINEER

VIRGINIA | NORTH CAROLINA | WEST VIRGINIA
THIS DRAWING PREPARED AT THE
4260 Crossings Blvd * Prince George, VA 23875
TEL 804.541.6600 FAX 804.751.0798 www.timmons.com

YOUR VISION ACHIEVED THROUGH OURS.

Site Development | Residential | Infrastructure | Technology

DATE	REVISION DESCRIPTION
26 NOV 07	COUNTY COMMENTS
21 JAN 08	COUNTY COMMENTS

DATE: 31 JULY 2007
DRAWN BY: K. HALPAUS
DESIGNED BY: K. HALPAUS
CHECKED BY: D. JOHNSON
SCALE: HORIZ:1"=50' VERT:1"=5'

TIMMONS GROUP

THE MEADOWS @ PRINCE GEORGE - SECTION 3

BLAND DISTRICT * PRINCE GEORGE COUNTY, VIRGINIA

PROFILES

JOB NO. 24313

SHEET NO. C3.0

These plans and associated documents are the exclusive property of TIMMONS GROUP and may not be reproduced in whole or in part and shall not be used for any purpose whatsoever, includes, but not limited to construction, bidding, and/or construction staking without the express written consent of TIMMONS GROUP.