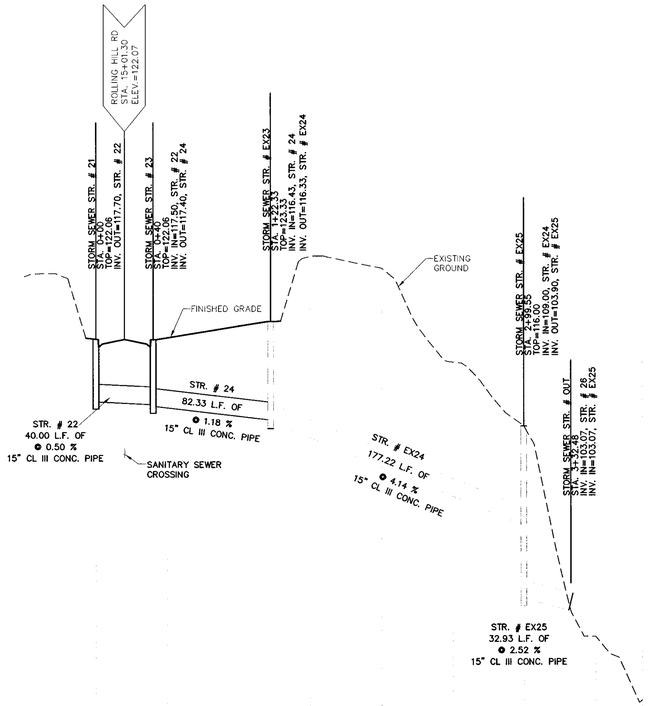

OUTFALL - ROLLING HILL ROAD STA 15+00

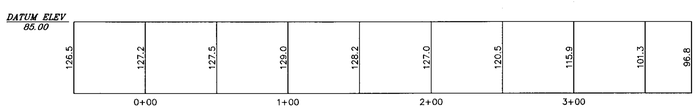

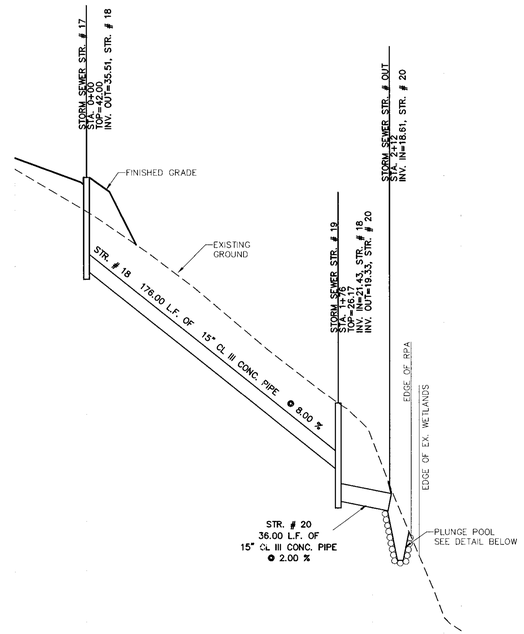

OUTFALL - END OF MEADOWS DRIVE

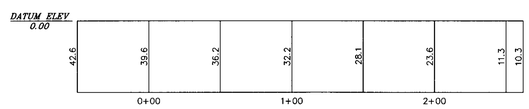

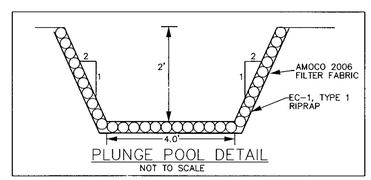

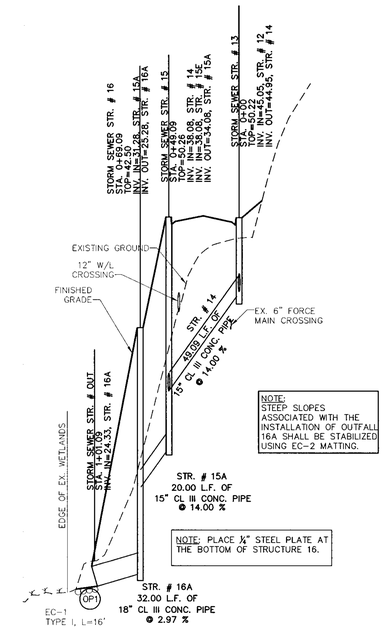

NOTE:
STEEP SLOPES ASSOCIATED WITH THE INSTALLATION OF OUTFALL 16A SHALL BE STABILIZED USING EC-2 MATTING.

NOTE: PLACE ¼" STEEL PLATE AT THE BOTTOM OF STRUCTURE 16.

OUTFALL - MEADOWS DRIVE STA 14+00

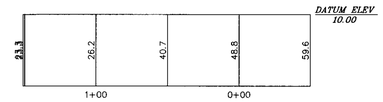

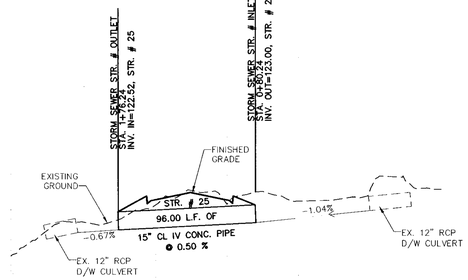

ENTRANCE CULVERT



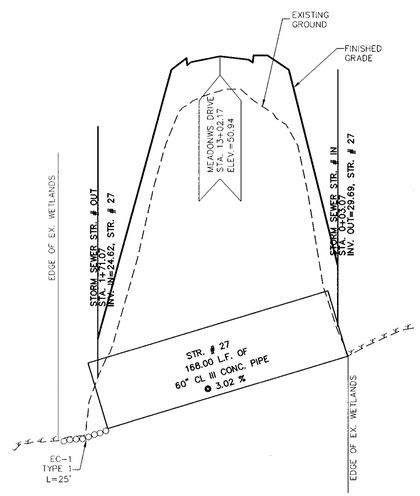

STR 27 - MEADOWS DRIVE STA 13+02

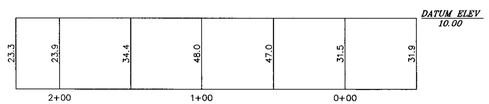

KEY

LEGEND:

25' LEFT
EXIST. GROUND @ C/L
25' RIGHT
ROAD GRADE @ C/L

SCALE:
HORIZONTAL: 1"=50'
VERTICAL: 1"=5'

NOTE:
CONTRACTOR IS TO VERIFY LOCATION OF EXISTING UTILITIES, BOTH HORIZONTALLY & VERTICALLY, PRIOR TO THE BEGINNING OF CONSTRUCTION.

COMMONWEALTH OF VIRGINIA
DERRICK A. JOHNSON
Lic. No. 24761
10-9-07
PROFESSIONAL ENGINEER

VIRGINIA | NORTH CAROLINA | WEST VIRGINIA
THIS DRAWING PREPARED AT THE
PRINCE GEORGE OFFICE
4260 Crossings Blvd Prince George, VA 23875
TEL 804.541.6600 FAX 804.751.0798 www.timmons.com

YOUR VISION ACHIEVED THROUGH OURS.

Site Development | Residential | Infrastructure | Technology

DATE	REVISION DESCRIPTION
4-2-2007	COUNTY REVISIONS
5-29-2007	COUNTY REVISIONS
10-9-2007	COUNTY COMMENTS

DATE: 29 JAN 2007
DRAWN BY: S. IRBY
DESIGNED BY: K. HALPAUS
CHECKED BY: D. JOHNSON
SCALE: HORIZ. 1"=50' VERT. 1"=5'

TIMMONS GROUP

THE MEADOWS @ PRINCE GEORGE - SECTION 2
BLAND DISTRICT * PRINCE GEORGE COUNTY, VIRGINIA
ROAD PROFILES

JOB NO. 23889
SHEET NO. C3.3

These plans and associated documents are the exclusive property of TIMMONS GROUP and may not be reproduced in whole or in part and shall not be used for any purpose whatsoever, inclusive, but not limited to construction, bidding, and/or construction staking without the express written consent of TIMMONS GROUP.