

ROLLING HILL COURT

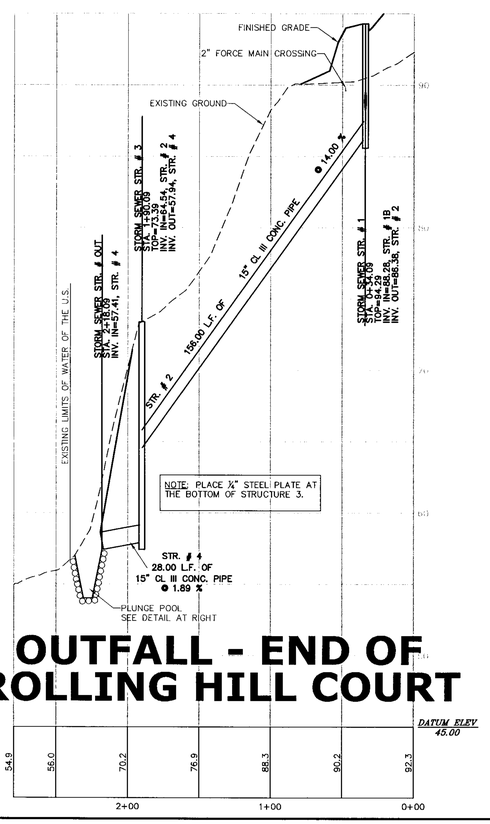

OUTFALL - END OF ROLLING HILL COURT

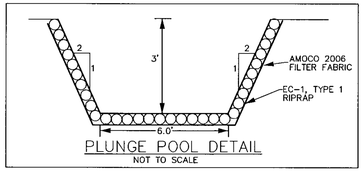

PLUNGE POOL DETAIL
NOT TO SCALE

KEY

LEGEND:

- 25' LEFT
- EXIST. GROUND @ C/L
- 25' RIGHT
- ROAD GRADE @ C/L

SCALE:
HORIZONTAL: 1"=50'
VERTICAL: 1"=5'

NOTE:
CONTRACTOR IS TO VERIFY LOCATION OF EXISTING UTILITIES, BOTH HORIZONTALLY & VERTICALLY, PRIOR TO THE BEGINNING OF CONSTRUCTION.

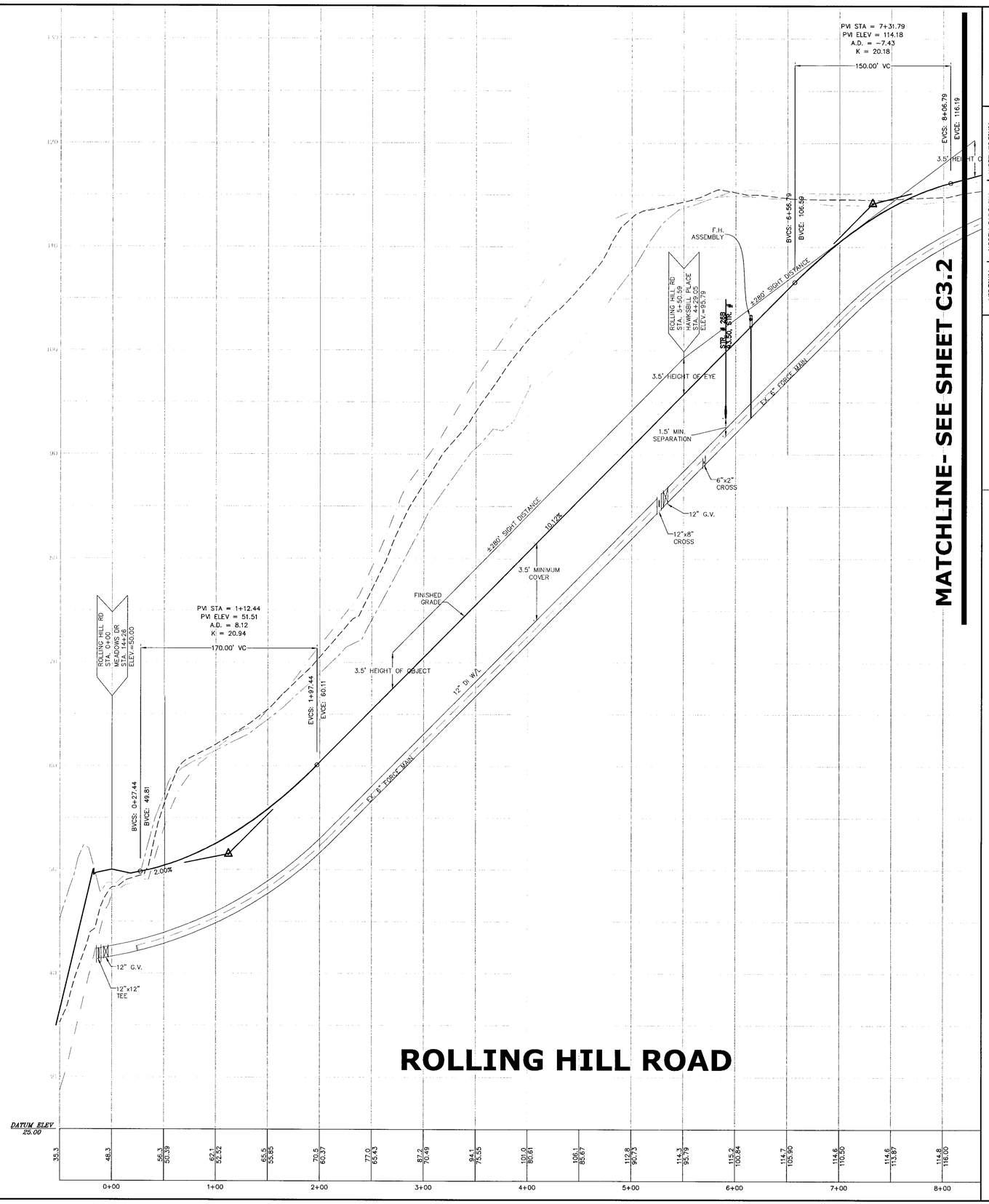

ROLLING HILL ROAD

MATCHLINE- SEE SHEET C3.2

COMMONWEALTH OF VIRGINIA
DERRICK A. JOHNSON
Lic. No. 24761
5-29-07
PROFESSIONAL ENGINEER

VIRGINIA | NORTH CAROLINA | WEST VIRGINIA

THIS DRAWING PREPARED AT THE
PRINCE GEORGE OFFICE
4260 Crossings Blvd | Prince George, VA 23875
TEL 804-541-6600 FAX 804-731-0798 www.timmons.com

YOUR VISION ACHIEVED THROUGH OURS.

Site Development | Residential | Infrastructure | Technology

DATE	REVISION DESCRIPTION
4-2-2007	COUNTY REVISIONS
5-29-2007	COUNTY REVISIONS

DATE	29 JAN 2007
DRAWN BY	S. IRBY
DESIGNED BY	K. HALPAUS
CHECKED BY	D. JOHNSON
SCALE	HORIZ. 1"=50' VERT. 1"=5'
SHEET	2

TIMMONS GROUP

THE MEADOWS @ PRINCE GEORGE - SECTION 2

BLAND DISTRICT * PRINCE GEORGE COUNTY, VIRGINIA

ROAD PROFILES

JOB NO. 23889

SHEET NO. C3.1

These plans and associated documents are the exclusive property of TIMMONS GROUP and may not be reproduced in whole or in part and shall not be used for any purpose whatsoever, inclusive, but not limited to construction, bidding, and/or construction staking without the express written consent of TIMMONS GROUP.