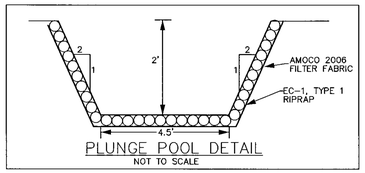

PLUNGE POOL DETAIL
NOT TO SCALE

KEY

LEGEND:
- 25' LEFT
- EXIST. GROUND @ C/L
- 25' RIGHT
- ROAD GRADE @ C/L

SCALE:
HORIZONTAL: 1"=50'
VERTICAL: 1"=5'

NOTE:
CONTRACTOR IS TO VERIFY LOCATION OF EXISTING UTILITIES, BOTH HORIZONTALLY & VERTICALLY, PRIOR TO THE BEGINNING OF CONSTRUCTION.

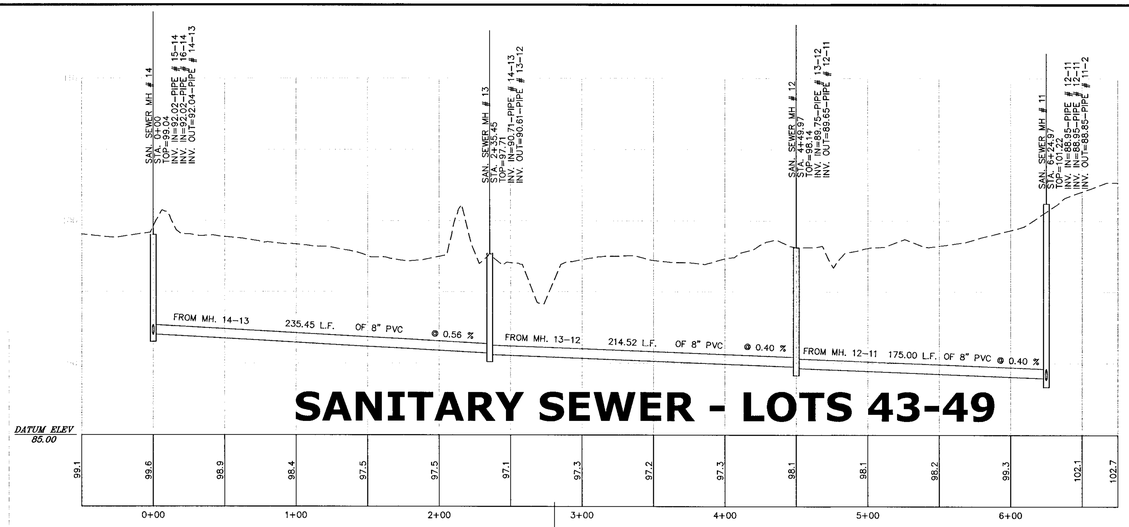

SANITARY SEWER - LOTS 43-49

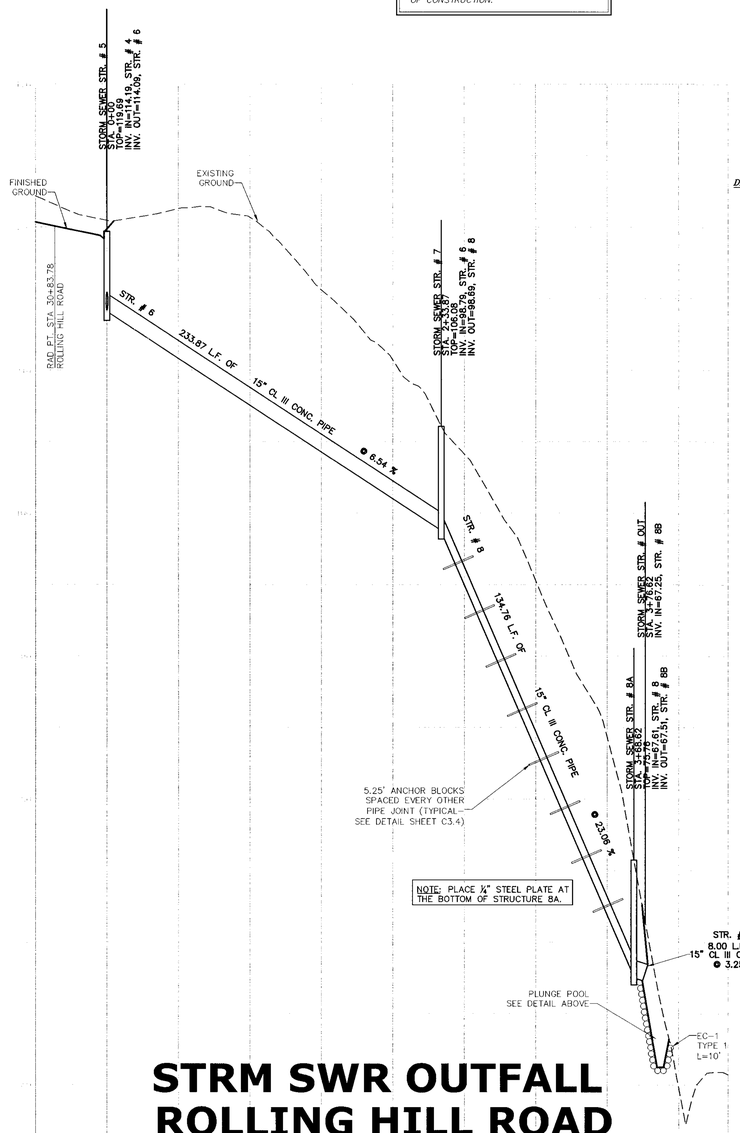

STRM SWR OUTFALL ROLLING HILL ROAD SRUCTURES 5-8B

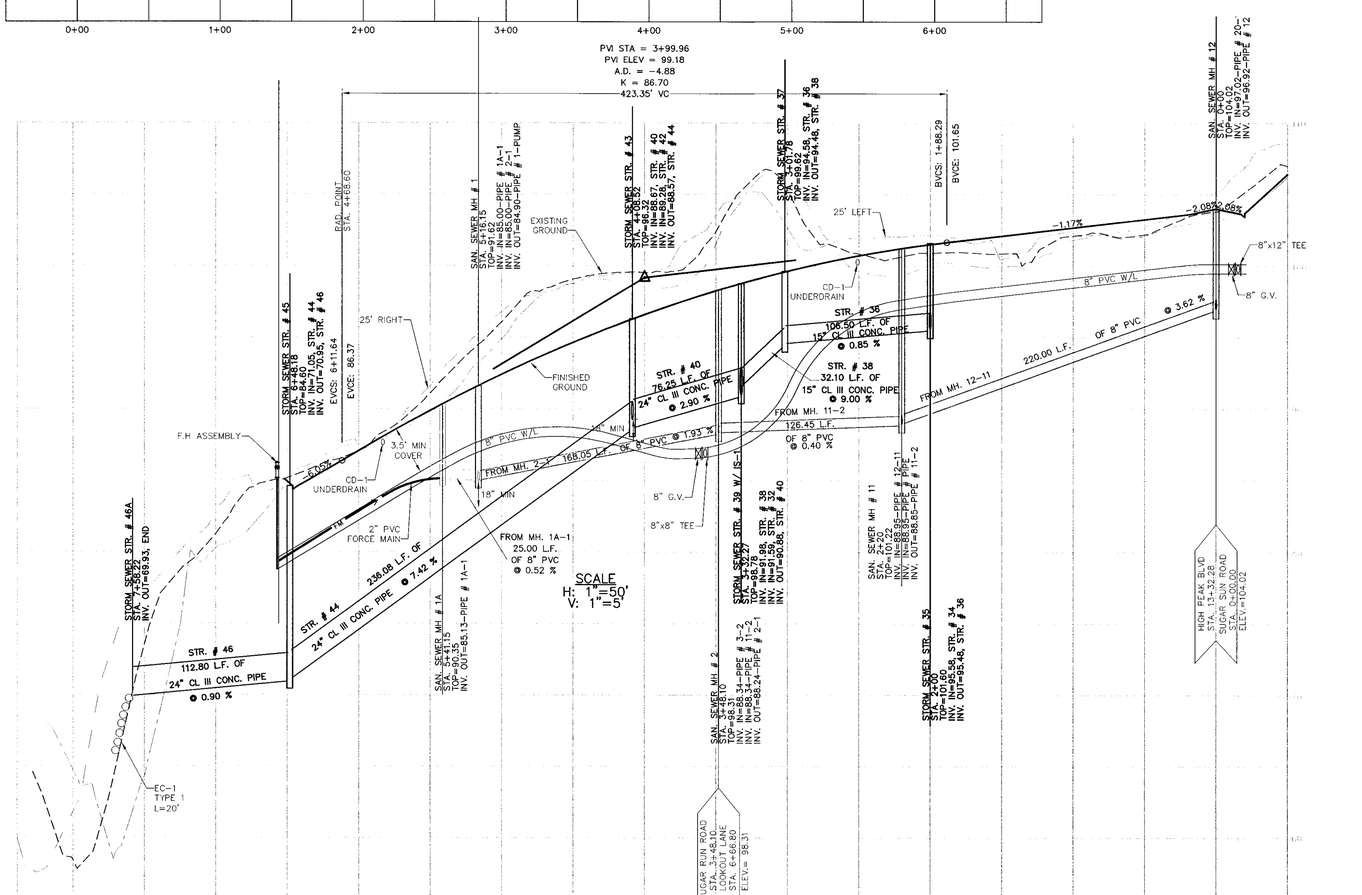

SUGAR RUN ROAD

COMMONWEALTH OF VIRGINIA
DERRICK A. JOHNSON
No. 24761
JANUARY 9, 2006
PROFESSIONAL ENGINEER

VIRGINIA | NORTH CAROLINA | WEST VIRGINIA
THIS DRAWING PREPARED AT THE
TIMMONS GROUP OFFICE
4260 Crossings Blvd | Prince George, VA 23875
TEL 804.541.6600 FAX 804.751.0798 www.timmons.com

YOUR VISION ACHIEVED THROUGH OURS.

Site Development | Residential | Infrastructure | Technology

REVISION DESCRIPTION

DATE	
07-13-05	COUNTY COMMENTS
10-10-05	COUNTY COMMENTS
11-22-05	COUNTY COMMENTS
01-09-06	COUNTY COMMENTS

DATE: 11 APR 2005
DRAWN BY: K. HALPAUS
DESIGNED BY: D. JOHNSON
CHECKED BY: D. JOHNSON
SCALE: VERT: 1"=5' HORIZ: 1"=50'

TIMMONS GROUP

THE MEADOWS @ PRINCE GEORGE - SECTION 1
BLAND DISTICT * PRINCE GEORGE COUNTY, VIRGINIA
ROAD & STORM SEWER PROFILES

JOB NO. 21950
SHEET NO. C3.5

These plans and associated documents are the exclusive property of TIMMONS GROUP and may not be reproduced in whole or in part and shall not be used for any purpose whatsoever, inclusive, but not limited to construction, bidding, and/or construction staking without the express written consent of TIMMONS GROUP.