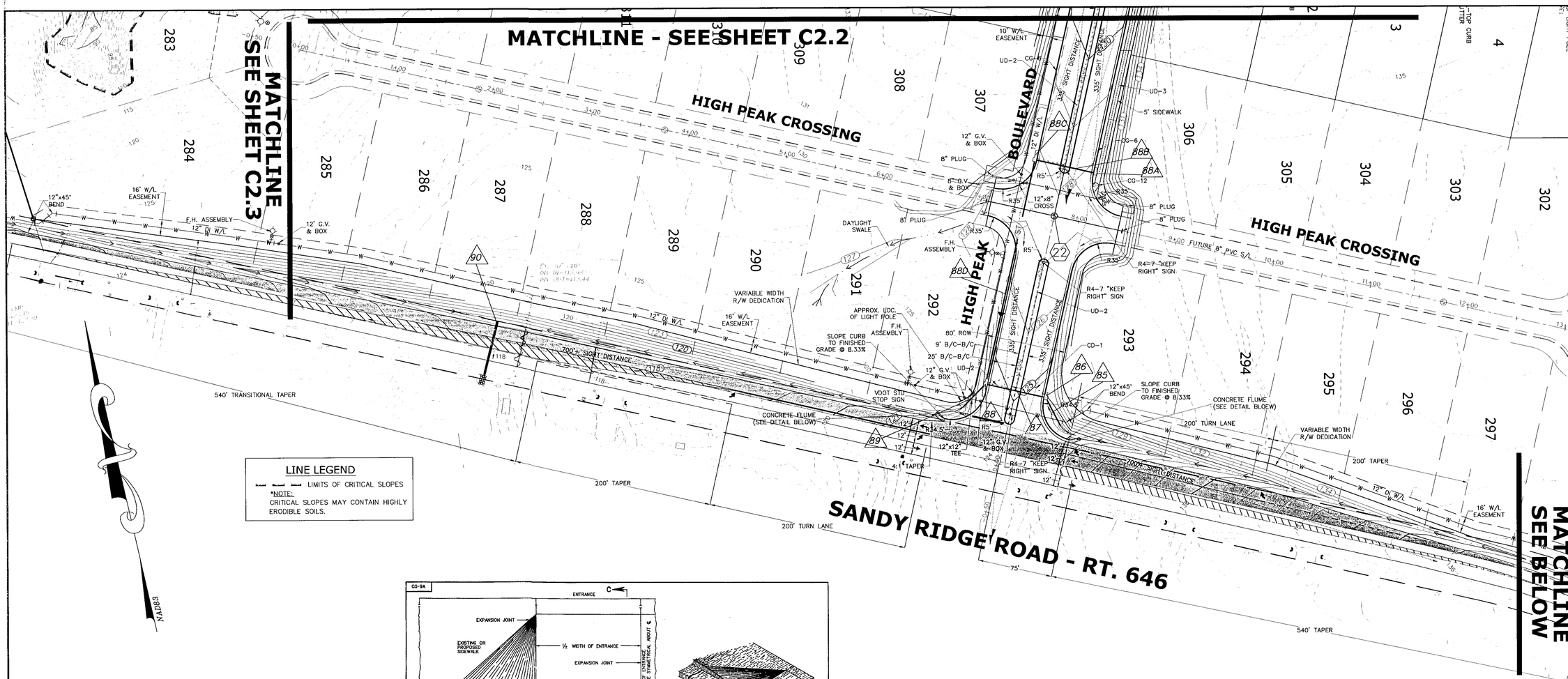

LINE LEGEND

LIMITS OF CRITICAL SLOPES

*NOTE:
CRITICAL SLOPES MAY CONTAIN HIGHLY ERODIBLE SOILS.

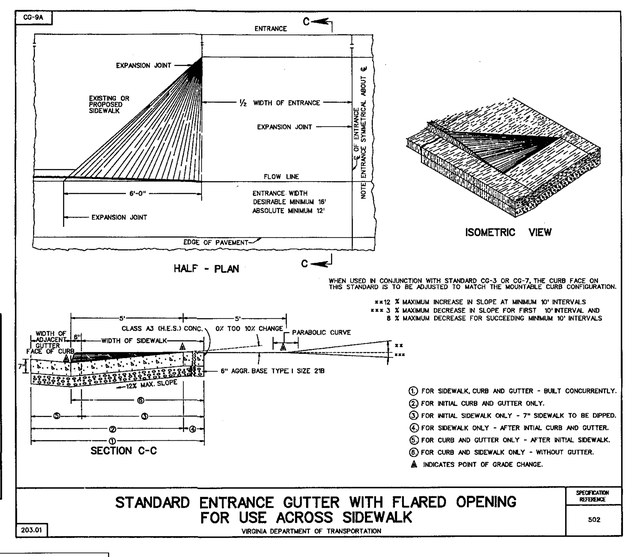

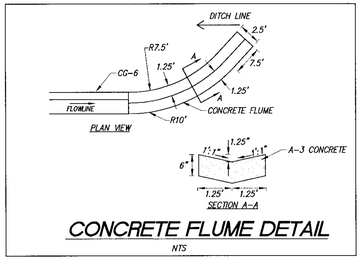



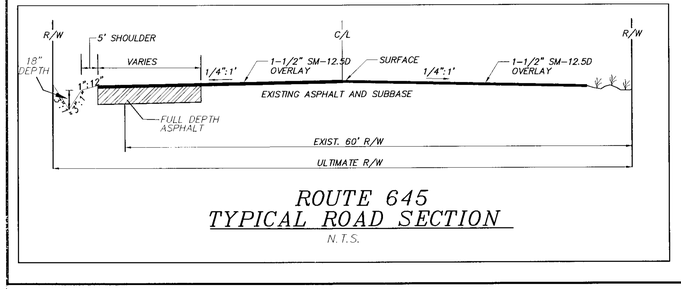

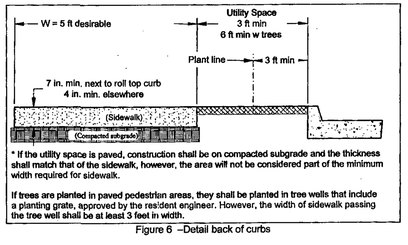

Figure 6 –Detail back of curbs

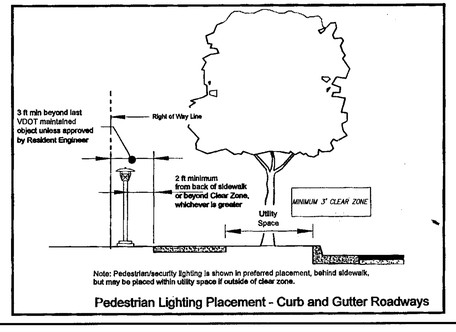

COMMONWEALTH OF VIRGINIA
DERRICK A. JOHNSON
No. 24781
JANUARY 9, 2006
PROFESSIONAL ENGINEER

VIRGINIA | NORTH CAROLINA | WEST VIRGINIA
THIS DRAWING PREPARED AT THE
PRINCE GEORGE OFFICE
4260 Crossings Blvd | Prince George, VA 23875
TEL 804.541.6600 FAX 804.751.0798 www.timmons.com

YOUR VISION ACHIEVED THROUGH OURS.

Site Development | Residential | Infrastructure | Technology

REVISION DESCRIPTION

DATE	
07-13-05	COUTNY COMMENTS
10-10-05	COUNTY COMMENTS
11-22-05	COUNTY COMMENTS
01-09-06	COUNTY COMMENTS

DATE	11 APR 2005
DRAWN BY	K. HALPAUS
DESIGNED BY	D. JOHNSON
CHECKED BY	D. JOHNSON
SCALE	1"=50'

TIMMONS GROUP

THE MEADOWS @ PRINCE GEORGE - SECTION 1

BLAND DISTICT * PRINCE GEORGE COUNTY, VIRGINIA

ENTRANCE PLAN

JOB NO. 21950

SHEET NO. C2.0

The one associated documents are the exclusive property of TIMMONS GROUP and may not be reproduced in whole or in part and shall not be used for whatsoever, inclusive, but not limited to: construction, bidding, and/or construction staking without the express written consent of TIMMONS GROUP.