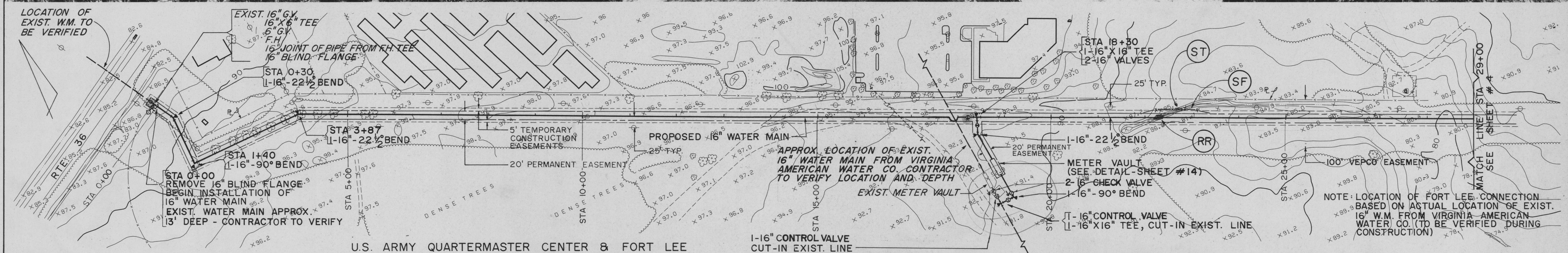

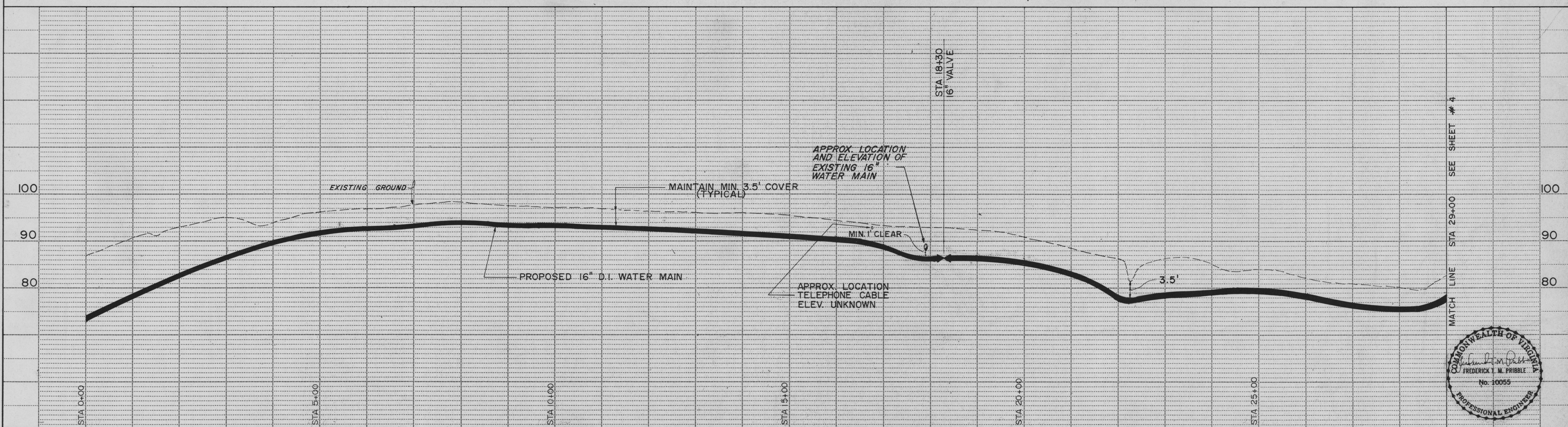




PLAN	DATE
SURVEYED	
ALIGNED	
RT. OF WAY CHECKED	
NOTE BOOK NO.	



PROFILE	DATE
SURVEYED	
GRADES CHECKED	
B. M. S. NOTED	
STRUCTURE NOTATIONS CHECKED	
NOTE BOOK NO.	



<b>DRAPER - ADEN ASSOCIATES, INC.</b> ENGINEERS - SURVEYORS - PLANNERS RICHMOND, VIRGINIA	DESIGNED FTP DRAWN MWS CHECKED JNL DATE 9/21/87	<b>TEMPLE AVENUE WATER LINE EXTENSION</b> COUNTY OF PRINCE GEORGE, VIRGINIA	REVISIONS 3/8/88	SCALE: 1" = 100' HORZ. 1" = 10' VERT.	<b>SHEET 3 OF 17</b>
				<b>PLAN No T-20057</b>	