FINAL SURVEY		BY	DATE
NOTE BOOK NO.	SURVEYED		
	PLOTTED		
	TEMPLATE		
	AREAS		
	AREAS CHECKED		

ORIGINAL SURVEY		BY	DATE
NOTE BOOK NO.	SURVEYED		
	PLOTTED		
	TEMPLATE		
	AREAS		
	AREAS CHECKED		

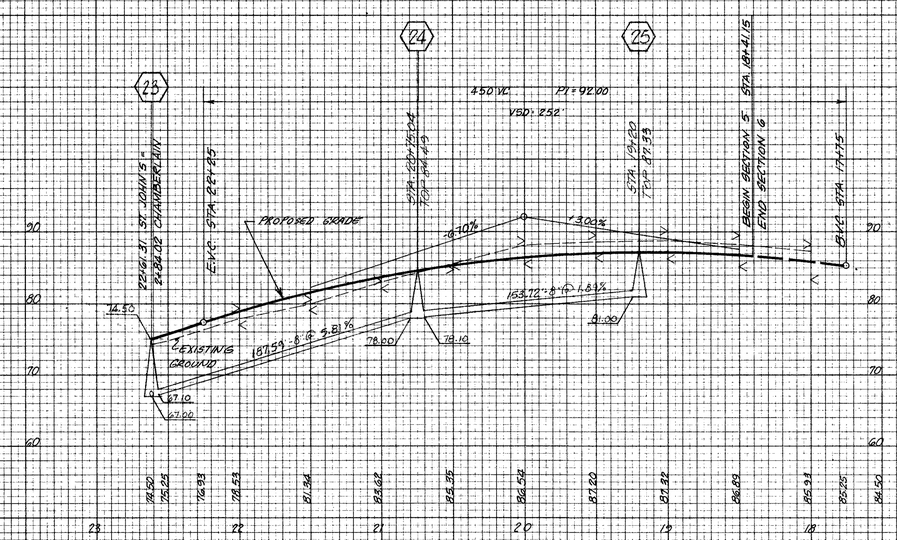

SAINT JOHN'S ROAD
FB 182-9

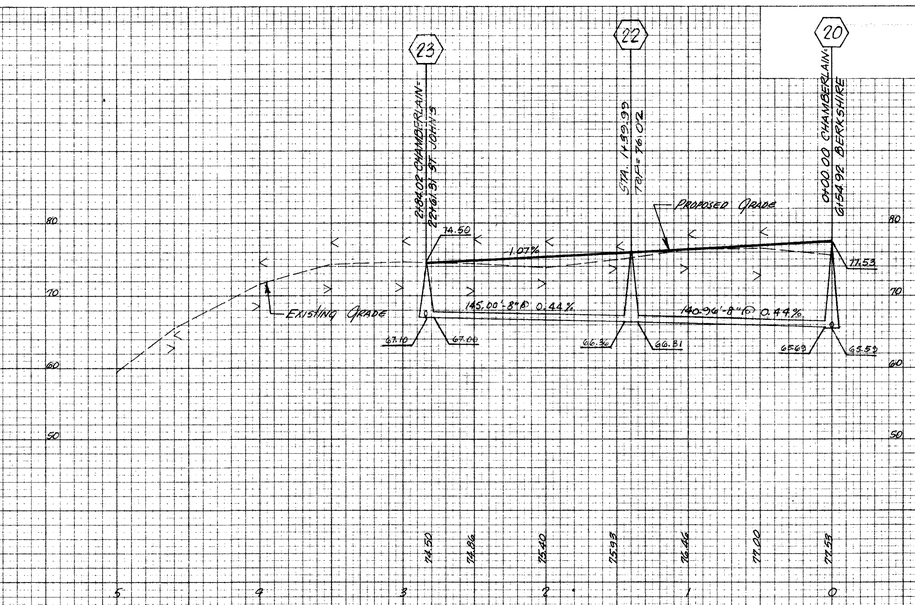

CHAMBERLAIN COURT
FB 178-28

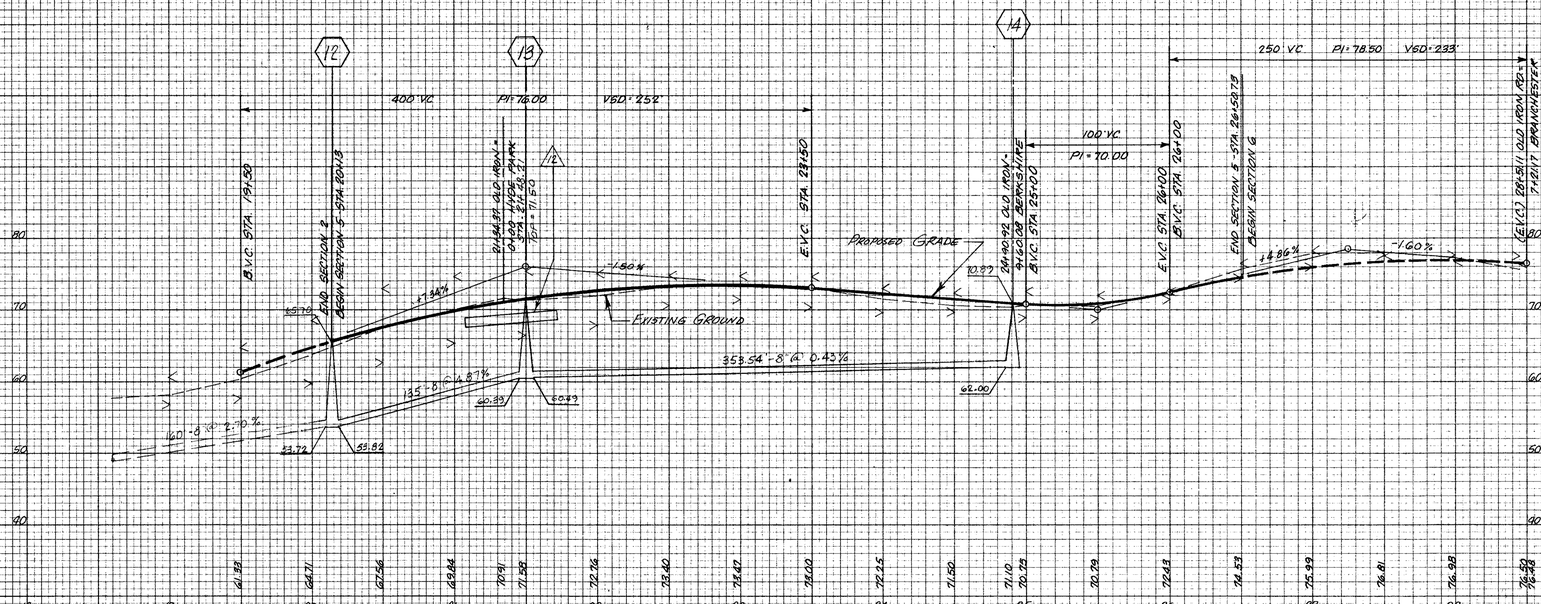

OLD IRON ROAD
FB 173-43
FB 178-25

NOTES:

> INDICATES GROUND ELEVATION 50 FEET LEFT OF CENTERLINE.

< INDICATES GROUND ELEVATION 50 FEET RIGHT OF CENTERLINE.

SCALE: 1 INCH = 50 FEET HORIZONTALLY.
1 INCH = 10 FEET VERTICALLY.

L-E

Lewis, Elliott & Associates, Inc.
Consulting Engineers / Surveyors
Hopewell, Virginia

STRATFORD WOODS
SECTION 5
PRINCE GEORGE COUNTY, VIRGINIA

ROAD PROFILES

Date: 27 JULY 1979
Scale: 1" = 50'
Drawn: MDB & DEH
Checked: MLE

Revisions

Proj. No. 7706-22

Sheet 7 OF 18

HIGHWAY FEDERAL AID SHEET
PLATE 3-FULL CROSS SECTION-FULL LINE
3M TELEDYNE
PRINTED IN U.S.A.