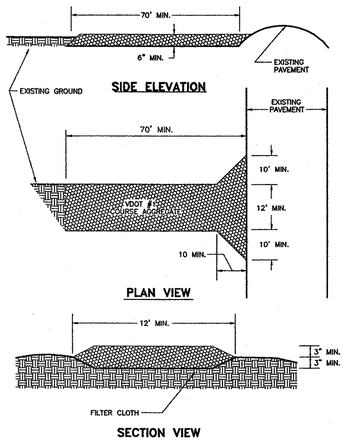

CE GRAVEL CONSTRUCTION ENTRANCE
NOT TO SCALE

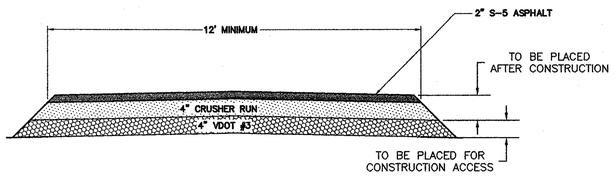

TYPICAL ACCESS ROAD SECTION
NOT TO SCALE

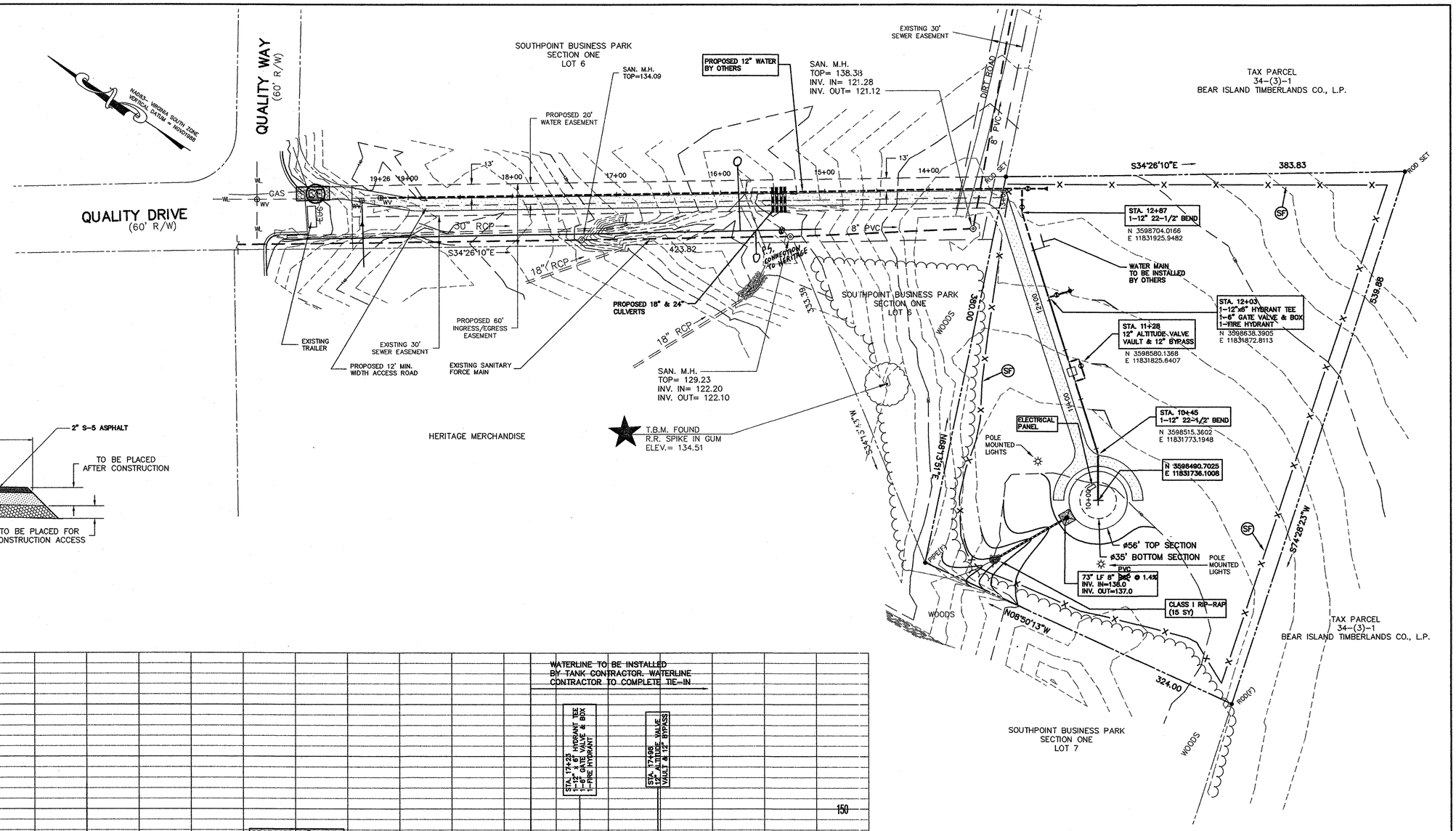

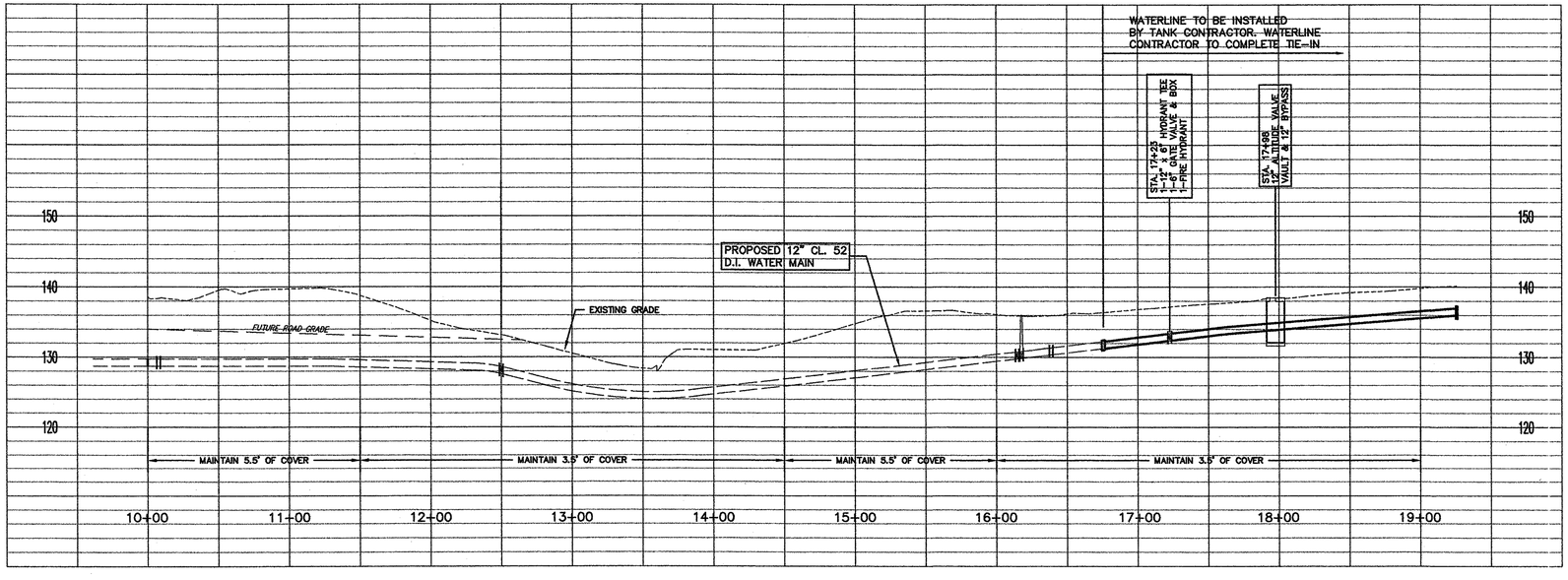

PROFILE
VERT: 1" = 10' HORIZ: 1" = 50'

NOTE:
MOUNT EXTERIOR LIGHT TO WOODEN POLE. TELEPHONE POLE TO BE BURIED AT A DEPTH OF 15' BELOW GRADE AND EXTEND 30' ABOVE GRADE LOCATION TO BE DETERMINE IN FIELD BY OWNER

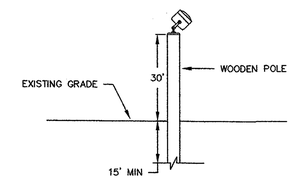

EXTERIOR LIGHT DETAIL
NOT TO SCALE

COMMONWEALTH OF VIRGINIA
JEFFREY P. KAPINOS
CERTIFICATE No. 21876
CERTIFIED PROFESSIONAL ENGINEER

R99125-05FBLDWG

Draper Aden Associates
Blacksburg • Richmond, Virginia
Engineering • Surveying • Environmental Services

DESIGNED:	JPK
CADD-TECH:	AQN
CHECKED:	FTP
DATE:	11/05/99

SITE PLAN
SOUTHPOINT BUSINESS PARK WATER STORAGE TANK
PRINCE GEORGE COUNTY, VIRGINIA

REVISIONS:
3/14/00 – relocate proposed access road
6/13/00 – relocate proposed access road between sta. 10+00 and 13+00
2/19/01 – RECORD DRAWINGS

SCALE: HORIZ: 1" = 50' VERT: 1"=10'

PROJECT No. R99125-05F

SHEET 2 OF 7