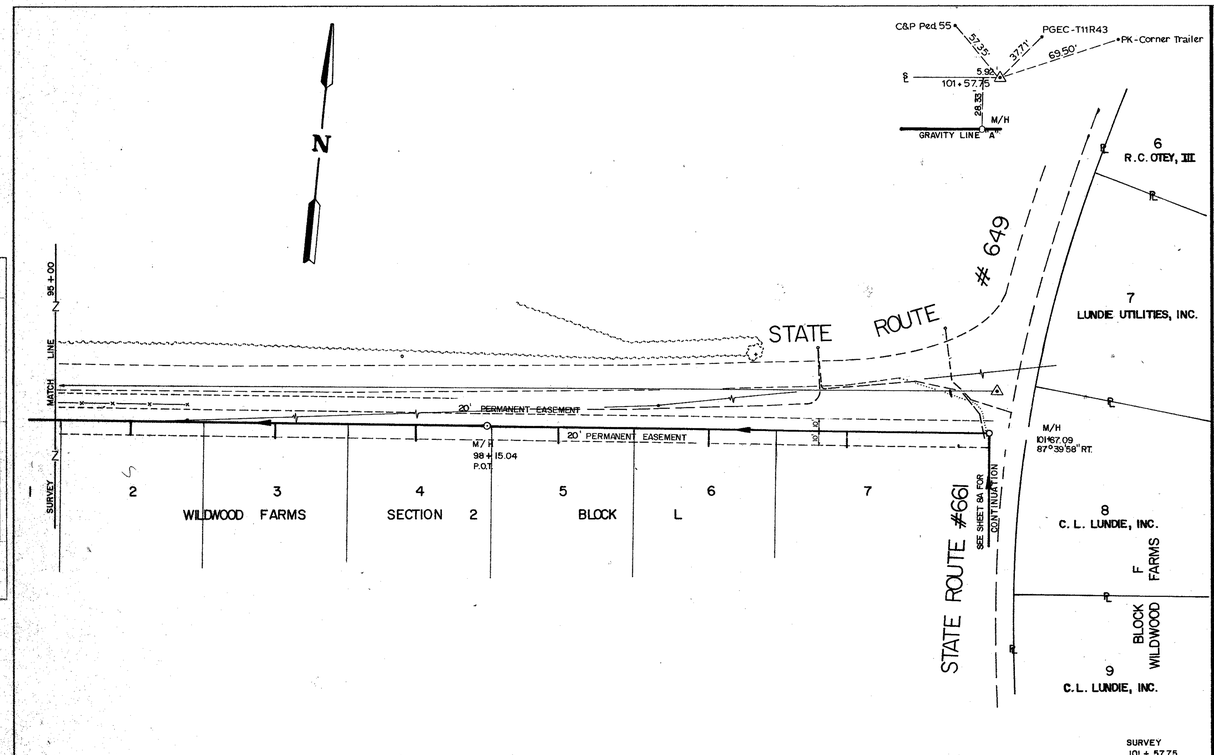

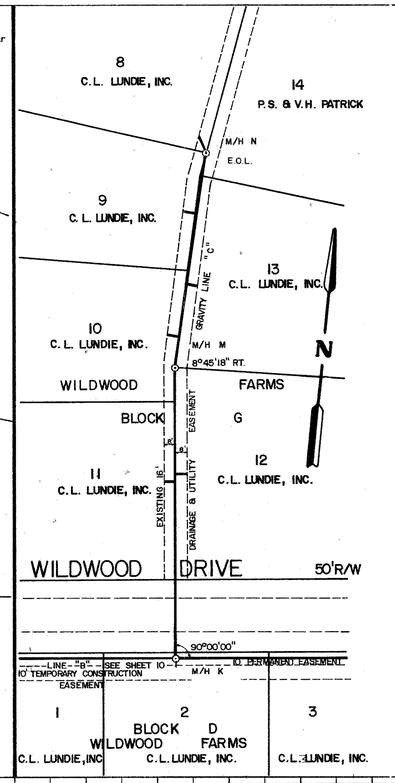

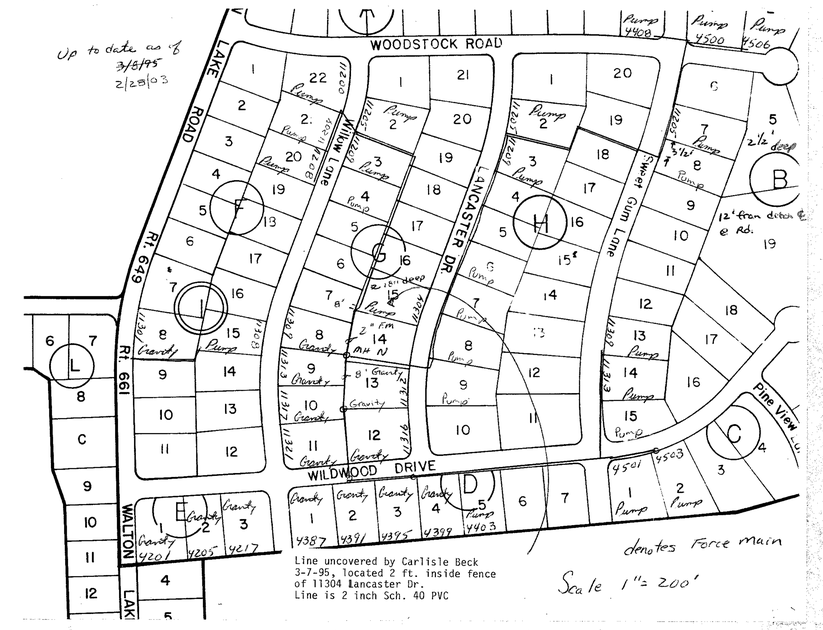

PLAN SCALE: 1" = 50'
PROFILE SCALE:
HORIZONTAL: 1" = 50'
VERTICAL: 1" = 10'

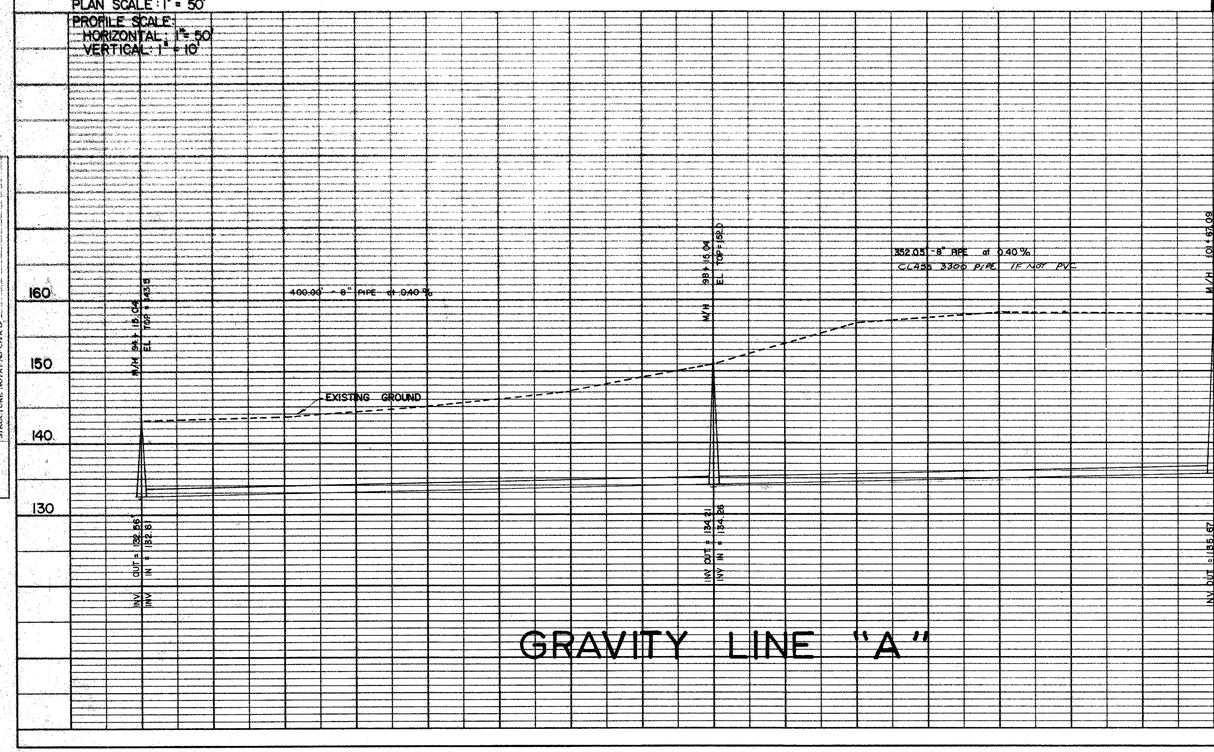

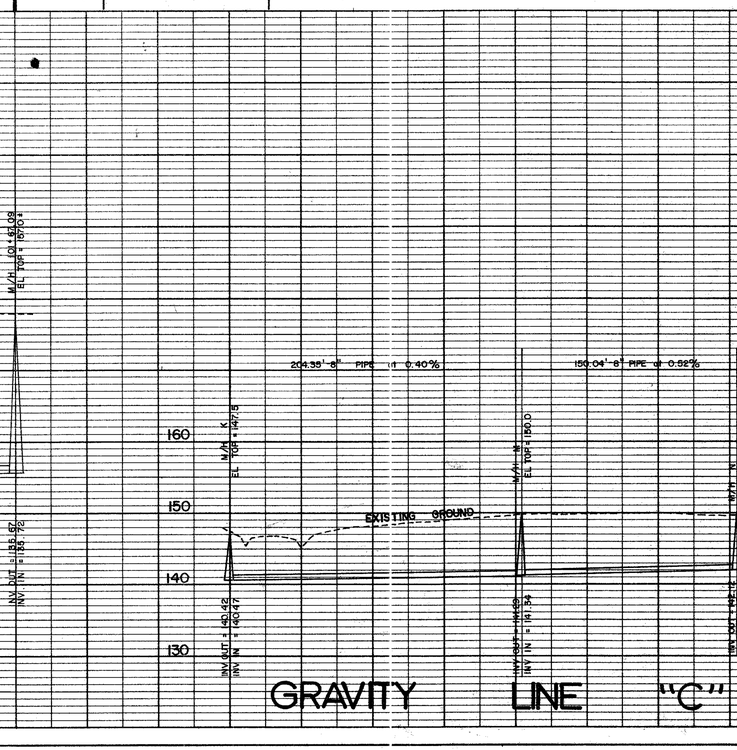

PLAN & PROFILE

SECOND SWAMP TRUNK SEWER

SCALE: AS SHOWN	APPROVED BY:	DRAWN BY GMcG HJM
DATE: MAY 15, 1981		REVISED

RIVES DISTRICT
PRINCE GEORGE COUNTY, VIRGINIA

CHARLES C. TOWNES & ASSOCIATES
CIVIL ENGINEERS, PLANNERS, LAND SURVEYORS
COLONIAL HEIGHTS, VIRGINIA

DRAWING NUMBER

Sheet 8

PLATE 1 - PLAN - PROFILE - F.A.S.
CLEARPRINT PAPER CO., S.F. CAL.
NO. 1000H-1