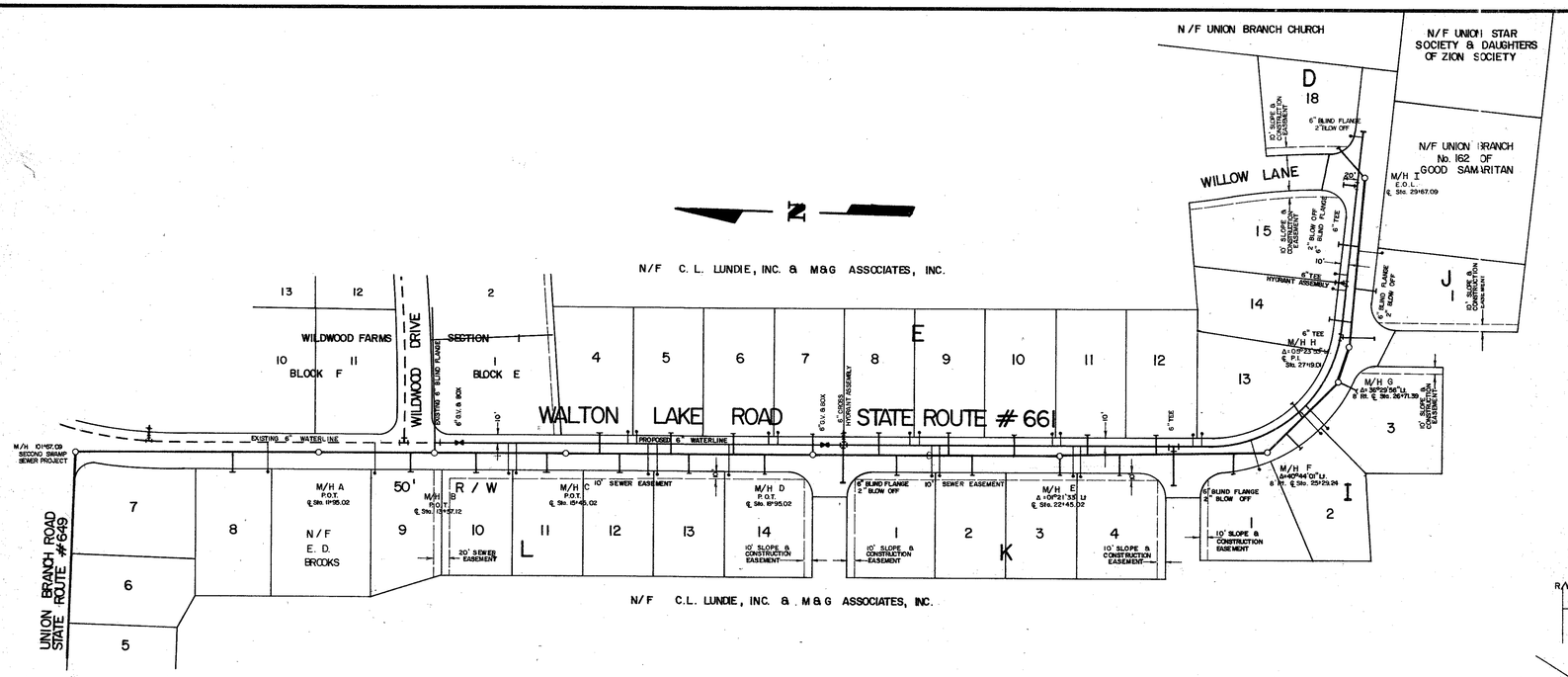

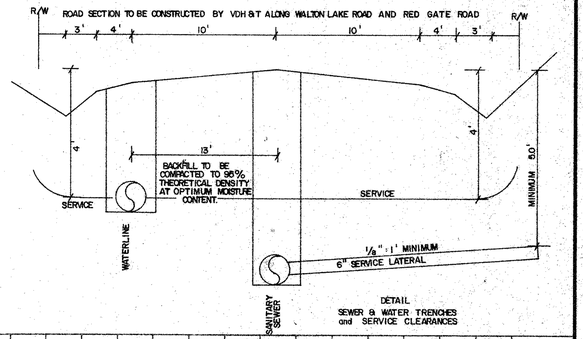

PLAN SCALE: 1" = 100'
PROFILE SCALE: HORIZONTAL: 1" = 100'
VERTICAL: 1" = 10'

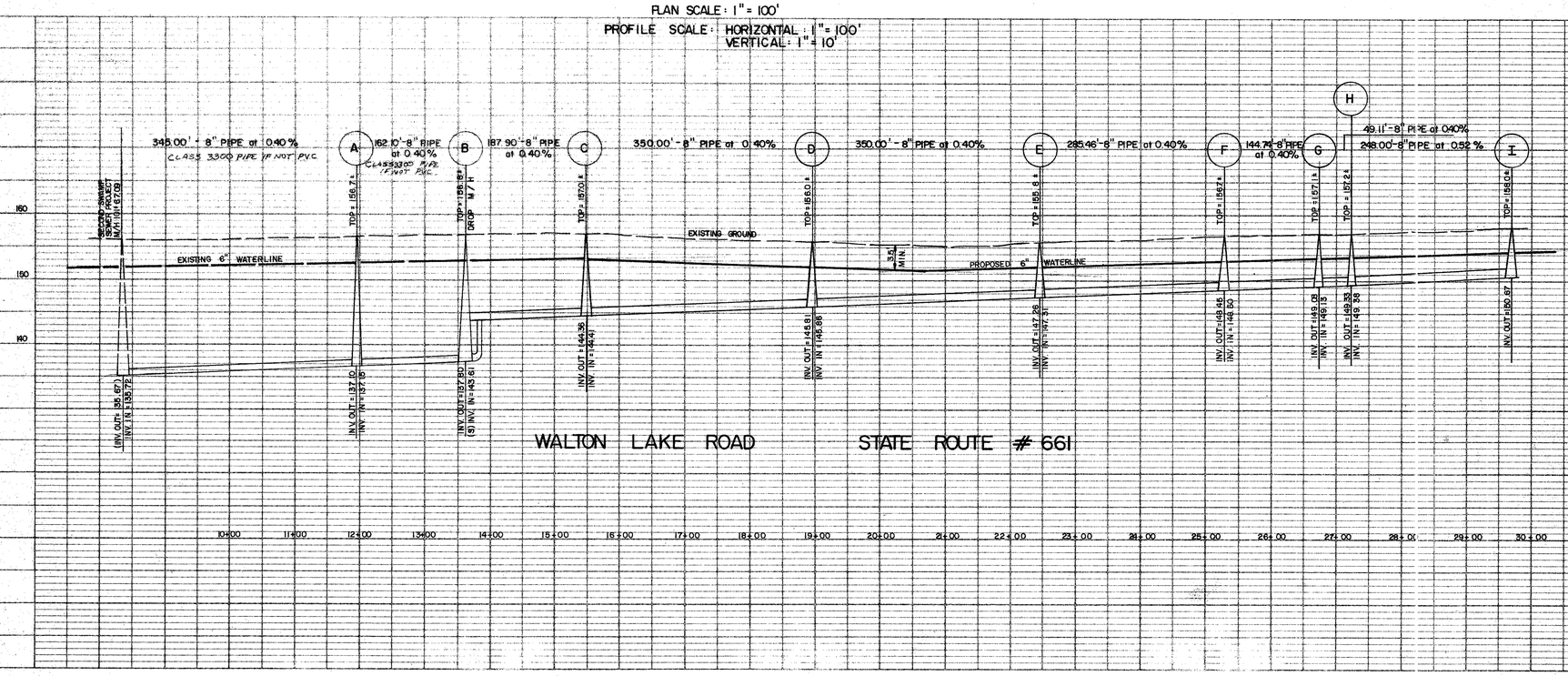

CHARLES C. TOWNES & ASSOCIATES
Engineers, Planners, Land Surveyors
110 Norfolk Ave., P.O. Box 97
Colonial Heights, Va. 23834
804-526-6766

PROPOSED UTILITIES
WILDWOOD FARMS
SECTION 2
RIVES DISTRICT
PRINCE GEORGE COUNTY, VIRGINIA

PLAN & PROFILE

REVISIONS

DATE	ITEM

DATE 11/2/83
SCALE AS SHOWN
DRAWN BY HJH
CHECKED BY
F.B. #
SHEET # 8A