DEPTH OF SEWER LATERALS FROM STATION 92+00 ONWARD WILL NEED TO BE DETERMINED BY CONTRACTOR IN FIELD. DETERMINATION WILL BE MADE AT THAT TIME TO EITHER ADJUST SEWER LATERAL OR CROSS SEWER LATERAL AS IT EXISTS COST OF ADJUSTMENT AT CONTRACTORS EXPENSE

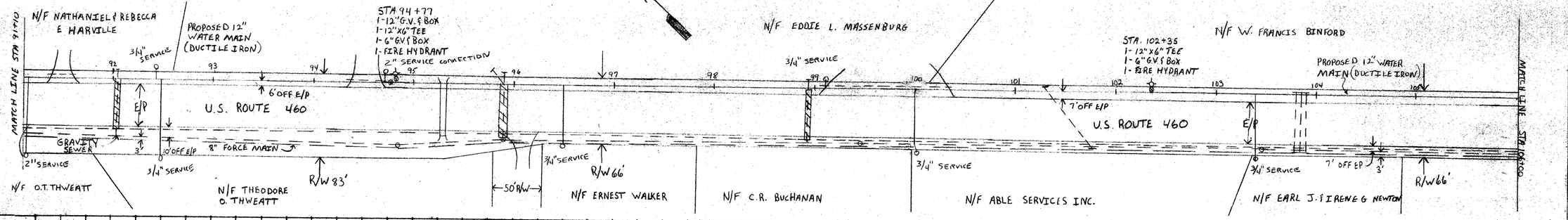

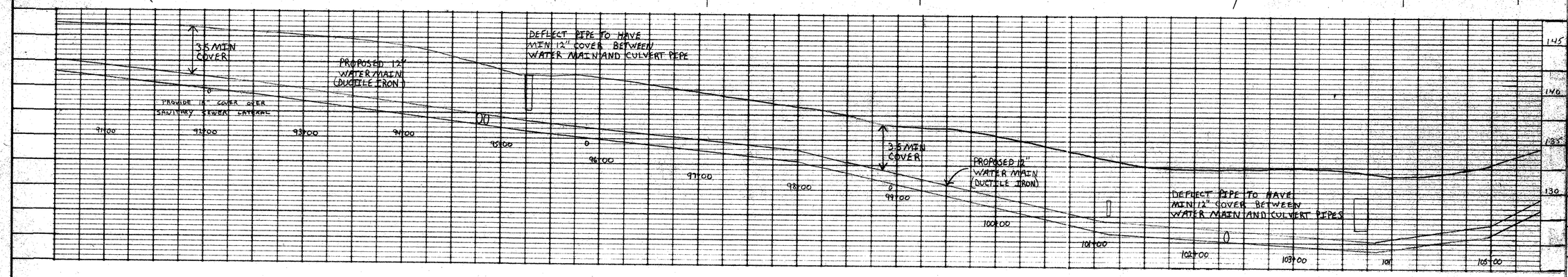

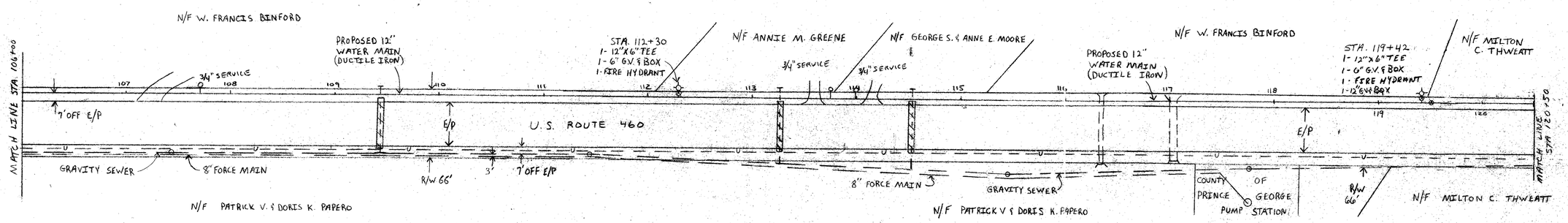

THIS WATER LINE IS AN EXTENSION OF TEMPLE AVE. SYSTEM, ROUTE 106 AND COMMONWEALTH ACRES WATER MAINS. APROVED OCTOBER 31, 1991, BY SDH.

WATER SERVICES TO BE FIELD DETERMINED

ALL WORK TO BE IN ACCORDANCE WITH PRINCE GEORGE COUNTY SPECIFICATIONS

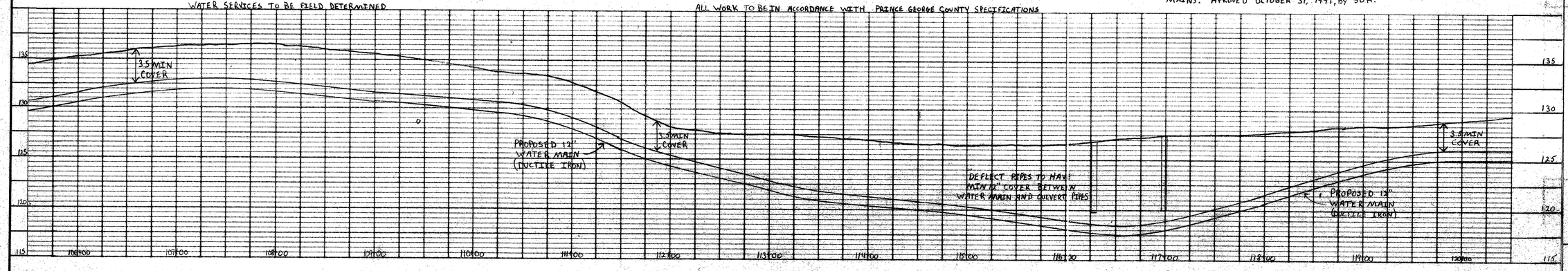

REVISION DESCRIPTION	DATE

DATE 12-14-92
DRAWN BY DWJ
DESIGNED BY DWJ & SEM
CHECKED BY SEM
SCALE HORIZ 1" = 50' VERT 1" = 5'

ROUTE 460 WATER MAIN
PRINCE GEORGE COUNTY, VIRGINIA

SHEET NO. 4/5
JOB NO.