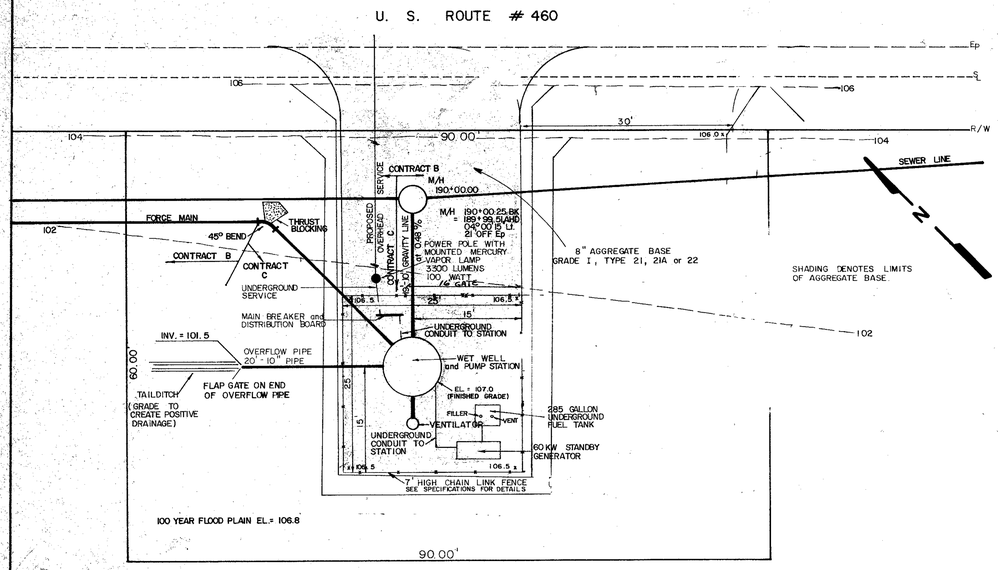

SITE PLAN
SCALE: 1" = 10'

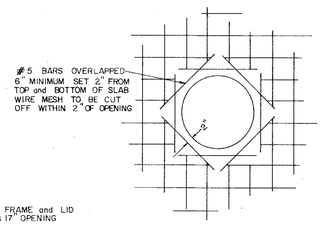

DETAIL
TOP SLAB OPENINGS
NO SCALE

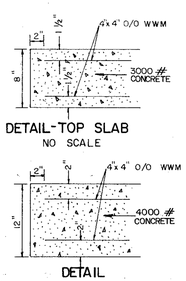

DETAIL-TOP SLAB
NO SCALE

DETAIL
FOOTING SLAB
NO SCALE

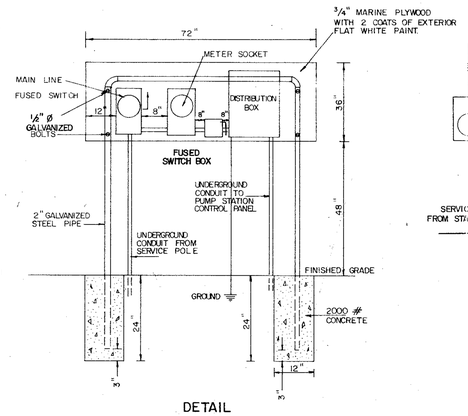

DETAIL
SERVICE BOARD
NOT TO SCALE

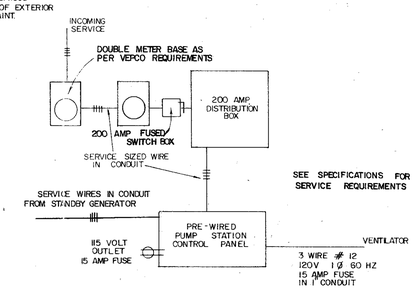

SCHEMATIC ELECTRICAL
NOT TO SCALE

DETAIL LAYOUT

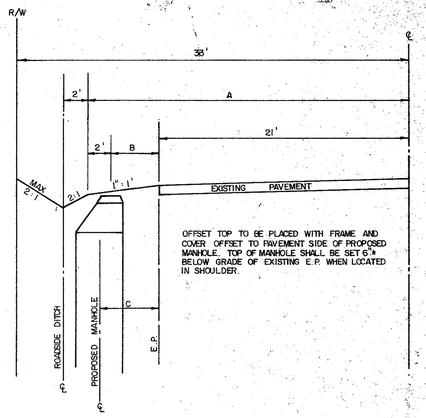

TYPICAL SECTION

SHOWING REGRADING OF SHOULDER and DITCHLINE ALONG U. S. ROUTE # 460 WHERE DISTURBED BY CONSTRUCTION

MANHOLE	A	B	C
M/H 13+00.00 TO M/H 29+00.00 BK	28	5	6
M/H 29+00.00 TO M/H 68+00.16	28	5	6
M/H 71+00.19	31	8	9
M/H 72+98.64	30	7	8
M/H 76+98.65 TO M/H 84+10.00	28	5	6
M/H 91+00.01 TO M/H 118+40.00	31	8	9
M/H 122+40.04	36	13	14
M/H 123+45.02	31	8	9
M/H 127+00.02	29	6	7
M/H 135+00.02	27	4	5
AIR RELIEF M/H 136+50.00	30	7	8
M/H 139+00.02	27	4	5
M/H 149+00.00 TO M/H 182+00.00	29	6	7
M/H 192+00.00 TO M/H 215+15.80	29	6	7

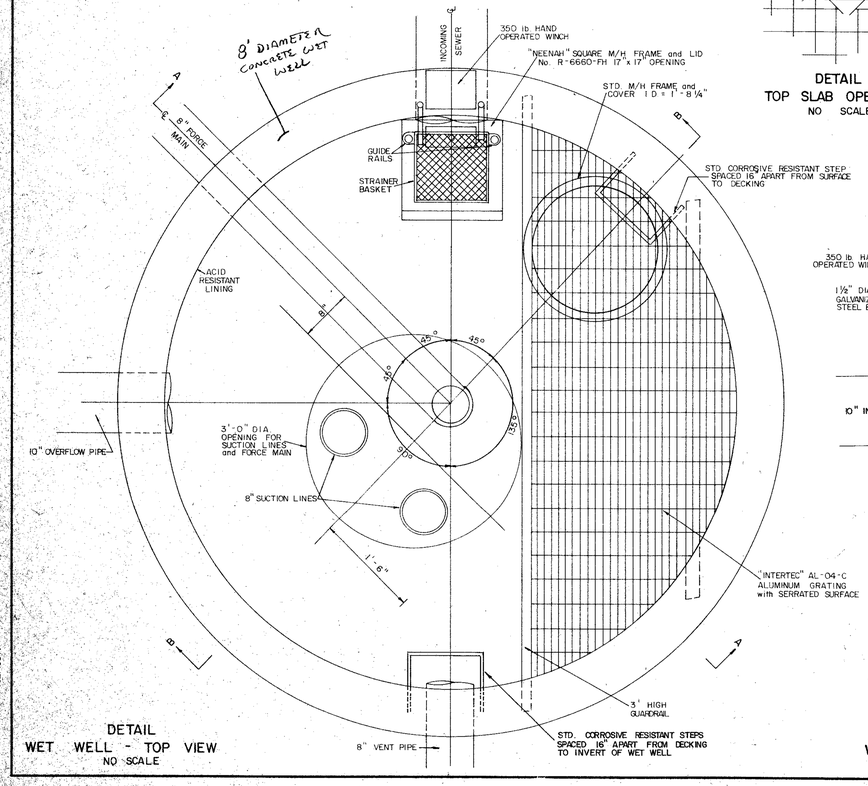

DETAIL
WET WELL - TOP VIEW
NO SCALE

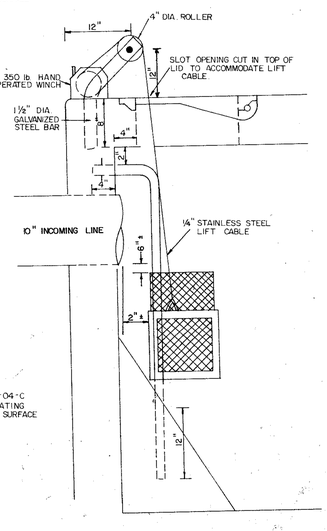

DETAIL
WET WELL BASKET and WINCH
NO SCALE

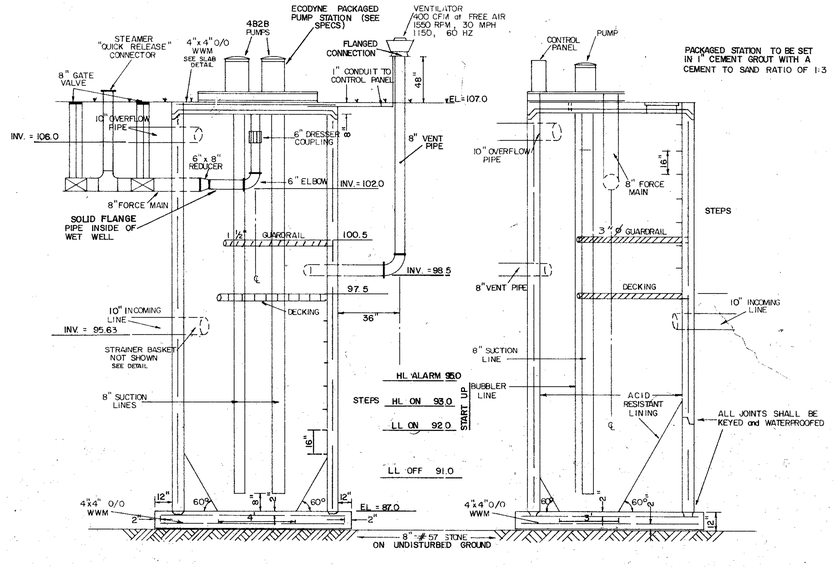

SECTION A-A
NO SCALE

SECTION B-B
NO SCALE

SITE PLAN and DETAILS
PUMP STATION No. 2
U. S. ROUTE #460 TRUNK SEWER

SCALE: AS SHOWN	APPROVED BY:	DRAWN BY HJM
DATE: 4/8/82		REVISED

PRINCE GEORGE COUNTY, VIRGINIA
CHARLES C. TOWNES & ASSOCIATES
CIVIL ENGINEERS, PLANNERS, LAND SURVEYORS
COLONIAL HEIGHTS, VIRGINIA
DRAWING NUMBER

REVISE 7/13/82

A & E SUPPLY CO. 441-32-49317