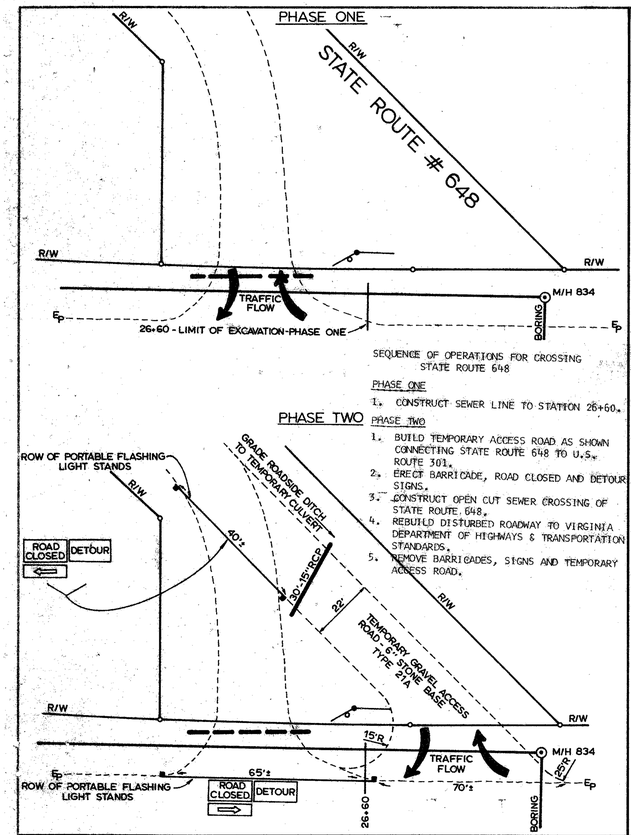

SEQUENCE OF OPERATIONS FOR CROSSING STATE ROUTE 648

PHASE ONE

1. CONSTRUCT SEWER LINE TO STATION 26+60.

PHASE TWO

1. BUILD TEMPORARY ACCESS ROAD AS SHOWN CONNECTING STATE ROUTE 648 TO U.S. ROUTE 301.
2. ERECT BARRICADE, ROAD CLOSED AND DETOUR SIGNS.
3. CONSTRUCT OPEN CUT SEWER CROSSING OF STATE ROUTE 648.
4. REBUILD DISTURBED ROADWAY TO VIRGINIA DEPARTMENT OF HIGHWAYS & TRANSPORTATION STANDARDS.
5. REMOVE BARRICADES, SIGNS AND TEMPORARY ACCESS ROAD.

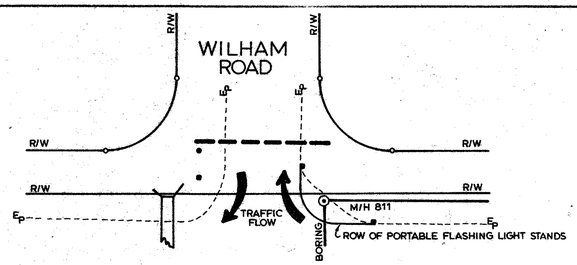

SEQUENCE OF OPERATIONS - WILHAM ROAD

1. ERECT BARRICADE AROUND PROPOSED EXCAVATION AREA OF M/H 811.
2. CONSTRUCT SEWER LINE.
3. REBUILD DISTURBED ROADWAY TO VIRGINIA DEPARTMENT OF HIGHWAYS & TRANSPORTATION STANDARDS.
4. REMOVE BARRICADE.

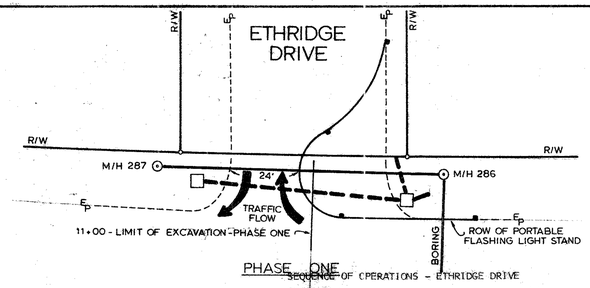

SEQUENCE OF OPERATIONS - ETHRIDGE DRIVE

PHASE I

SEQUENCE OF OPERATIONS - ETHRIDGE DRIVE

PHASE I

1. ERECT BARRICADE FOR ROUTING OF TRAFFIC AT INTERSECTION.
2. CONSTRUCT SEWER TO 11+00 (GRAVITY LINE "G").
3. REBUILD DISTURBED ROADWAY TO VIRGINIA DEPARTMENT OF HIGHWAYS & TRANSPORTATION STANDARDS.

PHASE II

1. RELOCATE BARRICADE TO ROUTE TRAFFIC OVER COMPLETED SEWER.
2. CONSTRUCT SEWER LINE THROUGH REMAINDER OF INTERSECTION.
3. REBUILD ROADWAY TO VIRGINIA DEPARTMENT OF HIGHWAYS & TRANSPORTATION STANDARDS.
4. REMOVE BARRICADE TO RESUME NORMAL FLOW OF TRAFFIC.

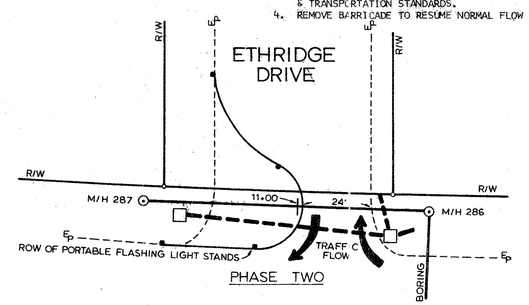

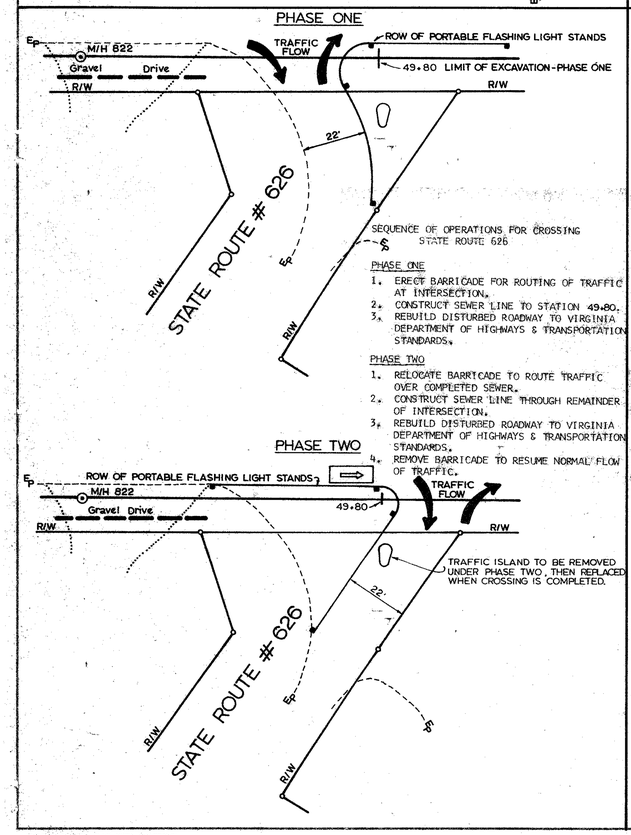

SEQUENCE OF OPERATIONS FOR CROSSING STATE ROUTE 626

PHASE ONE

1. ERECT BARRICADE FOR ROUTING OF TRAFFIC AT INTERSECTION.
2. CONSTRUCT SEWER LINE TO STATION 49+80.
3. REBUILD DISTURBED ROADWAY TO VIRGINIA DEPARTMENT OF HIGHWAYS & TRANSPORTATION STANDARDS.

PHASE TWO

1. RELOCATE BARRICADE TO ROUTE TRAFFIC OVER COMPLETED SEWER.
2. CONSTRUCT SEWER LINE THROUGH REMAINDER OF INTERSECTION.
3. REBUILD ROADWAY TO VIRGINIA DEPARTMENT OF HIGHWAYS & TRANSPORTATION STANDARDS.
4. REMOVE BARRICADE TO RESUME NORMAL FLOW OF TRAFFIC.

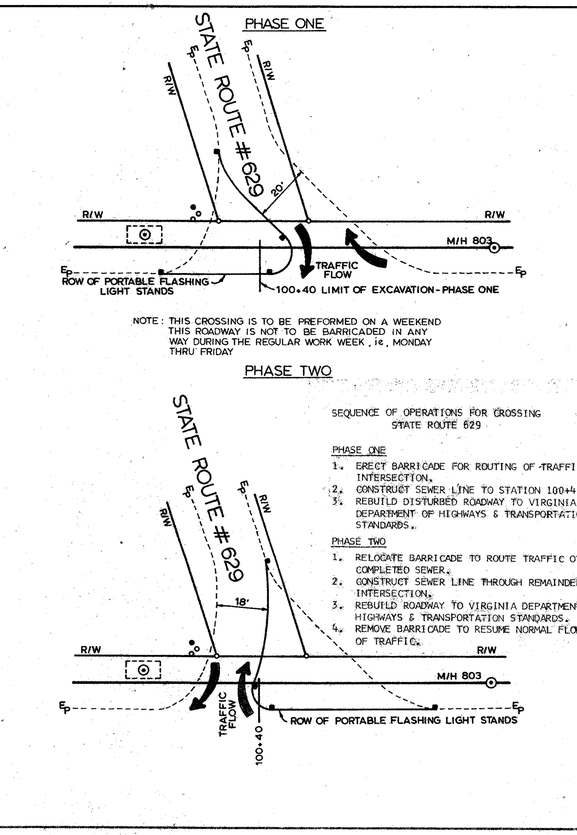

NOTE: THIS CROSSING IS TO BE PREFORMED ON A WEEKEND THIS ROADWAY IS NOT TO BE BARRICADED IN ANY WAY DURING THE REGULAR WORK WEEK, ie, MONDAY THRU FRIDAY

SEQUENCE OF OPERATIONS FOR CROSSING STATE ROUTE 629

PHASE ONE

1. ERECT BARRICADE FOR ROUTING OF TRAFFIC AT INTERSECTION.
2. CONSTRUCT SEWER LINE TO STATION 100+40.
3. REBUILD DISTURBED ROADWAY TO VIRGINIA DEPARTMENT OF HIGHWAYS & TRANSPORTATION STANDARDS.

PHASE TWO

1. RELOCATE BARRICADE TO ROUTE TRAFFIC OVER COMPLETED SEWER.
2. CONSTRUCT SEWER LINE THROUGH REMAINDER OF INTERSECTION.
3. REBUILD ROADWAY TO VIRGINIA DEPARTMENT OF HIGHWAYS & TRANSPORTATION STANDARDS.
4. REMOVE BARRICADE TO RESUME NORMAL FLOW OF TRAFFIC.

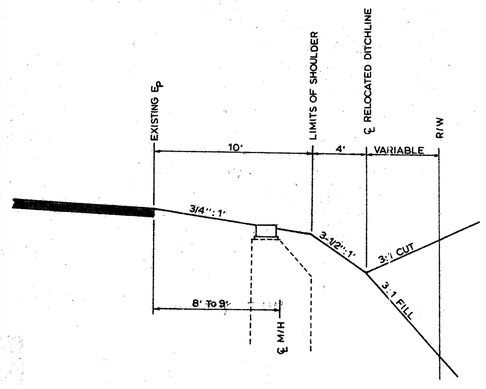

TYPICAL SECTION
Re-Grading of Roadside Shoulder & Ditch from M/H 801 To M/H 811
NO SCALE

CONSTRUCTION DETAILS
U. S. ROUTE # 301 TRUNK SEWER

SCALE: 1" = 25'	APPROVED BY:	DRAWN BY KGG
DATE: 12/05/79		REVISED
RIVES DISTRICT PRINCE GEORGE COUNTY VIRGINIA		
CHARLES C. TOWNES & ASSOCIATES CIVIL ENGINEERS, PLANNERS, LAND SURVEYORS COLONIAL HEIGHTS, VIRGINIA		DRAWING NUMBER

REVISED- 08/22/80- ADDED DETAILS FOR CROSSING ETHRIDGE DRIVE

Sheet 16

PRINTED ON NO. 1000H CLEARPRINT