NOTE:
1. CONTRACTOR SHALL VERIFY LOCATION AND INVERT OF EXISTING MANHOLE "A."
2. ALL MANHOLE TOPS SHALL BE ADJUSTED TO AN ELEVATION FLUSH WITH THE EXISTING GROUND.
3. SEWER CONNECTIONS TO MANHOLES SHALL BE DUCTILE IRON.

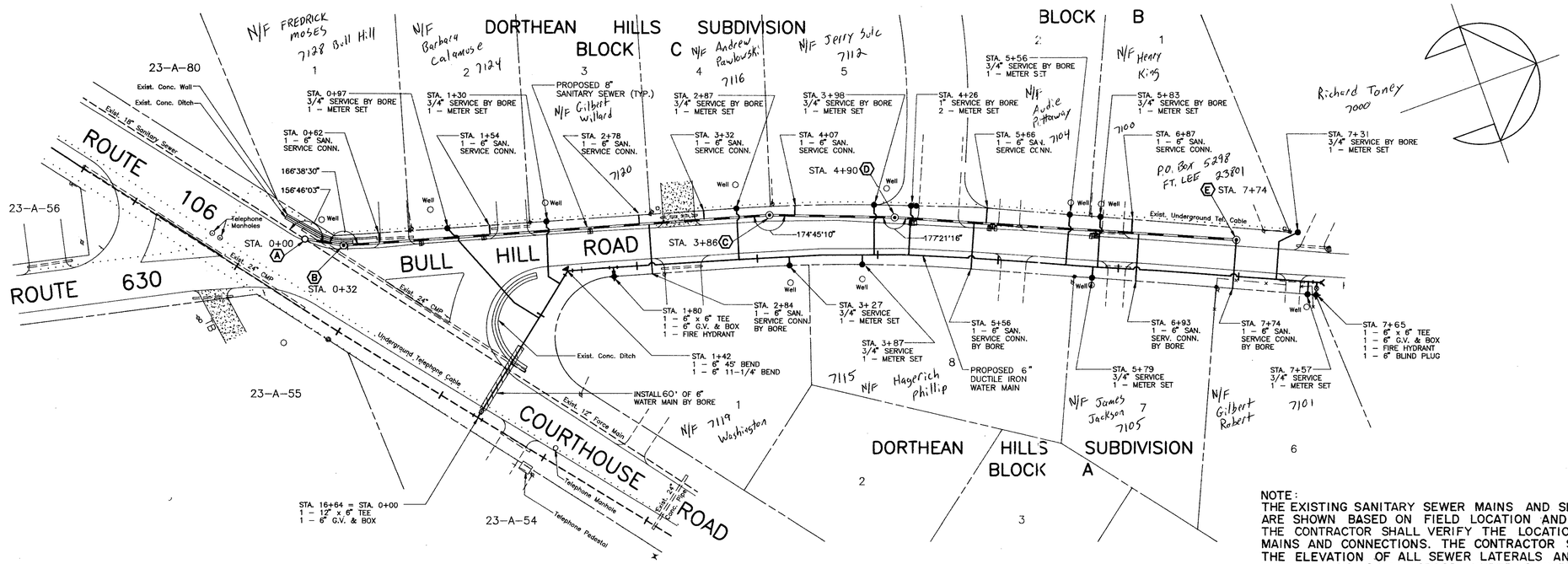

NOTE:
THE EXISTING SANITARY SEWER MAINS AND SEWER CONNECTIONS ARE SHOWN BASED ON FIELD LOCATION AND AS-BUILT PLANS. THE CONTRACTOR SHALL VERIFY THE LOCATION OF ALL SEWER MAINS AND CONNECTIONS. THE CONTRACTOR SHALL VERIFY THE ELEVATION OF ALL SEWER LATERALS AND MAINS. WATER MAINS SHALL CROSS UNDER SEWER MAINS AND SEWER CONNECTIONS WITH A MINIMUM OF 18" OF CLEARANCE. WATER MAINS SHALL CROSS OVER SEWER MAINS AND SEWER CONNECTIONS WITH A MINIMUM CLEARANCE OF 12".

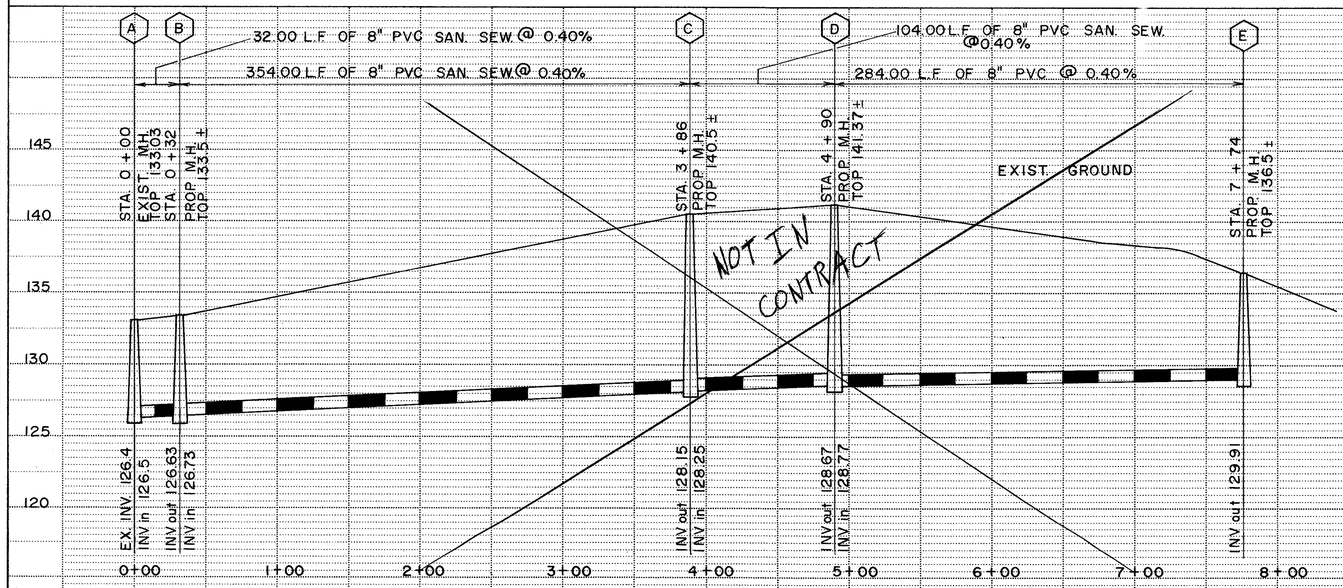

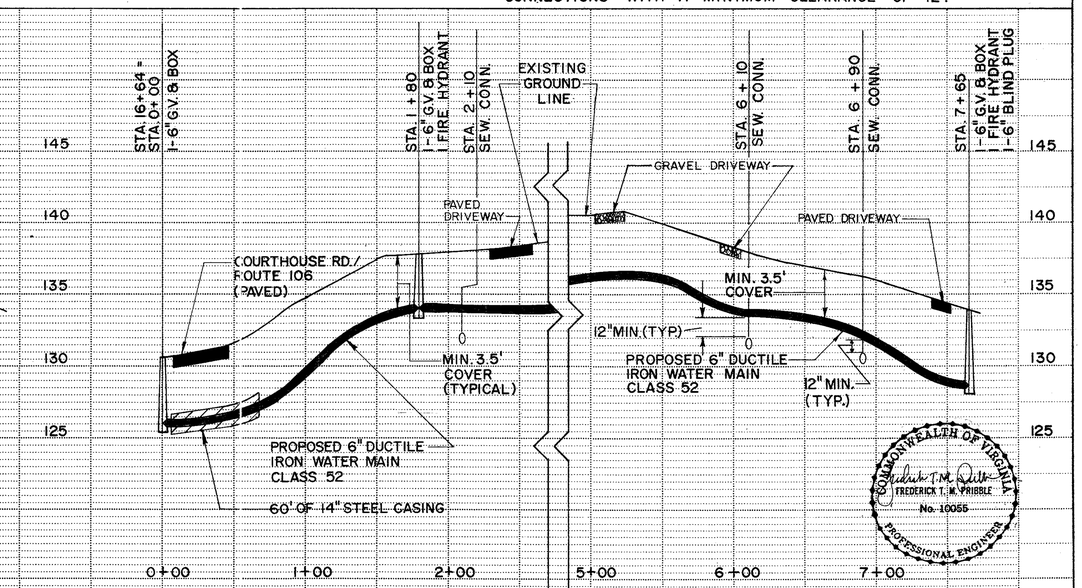

COMMONWEALTH OF VIRGINIA
FREDERICK T. M. PRIBBLE
No. 10055
PROFESSIONAL ENGINEER

Draper Aden Associates CONSULTING ENGINEERS Blacksburg · Richmond, Virginia	DESIGNED FTP DRAWN HLJ / TDC CHECKED JNL DATE 2/26/89	ROUTE 106/COMMONWEALTH ACRES WATER MAINS PRINCE GEORGE COUNTY, VIRGINIA	PLAN & PROFILE	REVISIONS: 3-28-89	SCALE: H 1" = 50' V 1" = 5' PLAN Nº T-20213-01	SHEET 5 OF 19

PLAN: SURVEYED, PLOTTED, ALIGNMENT CHECKED, RT OF WAY CHECKED, NOTE BOOK NO., BY, DATE

PROFILE: SURVEYED, PLOTTED, GRADES CHECKED, B. M.'S NOTED, STRUCTURE NOTATNS CH'KD, NOTE BOOK NO., BY, DATE

american blueprint of columbia 305082