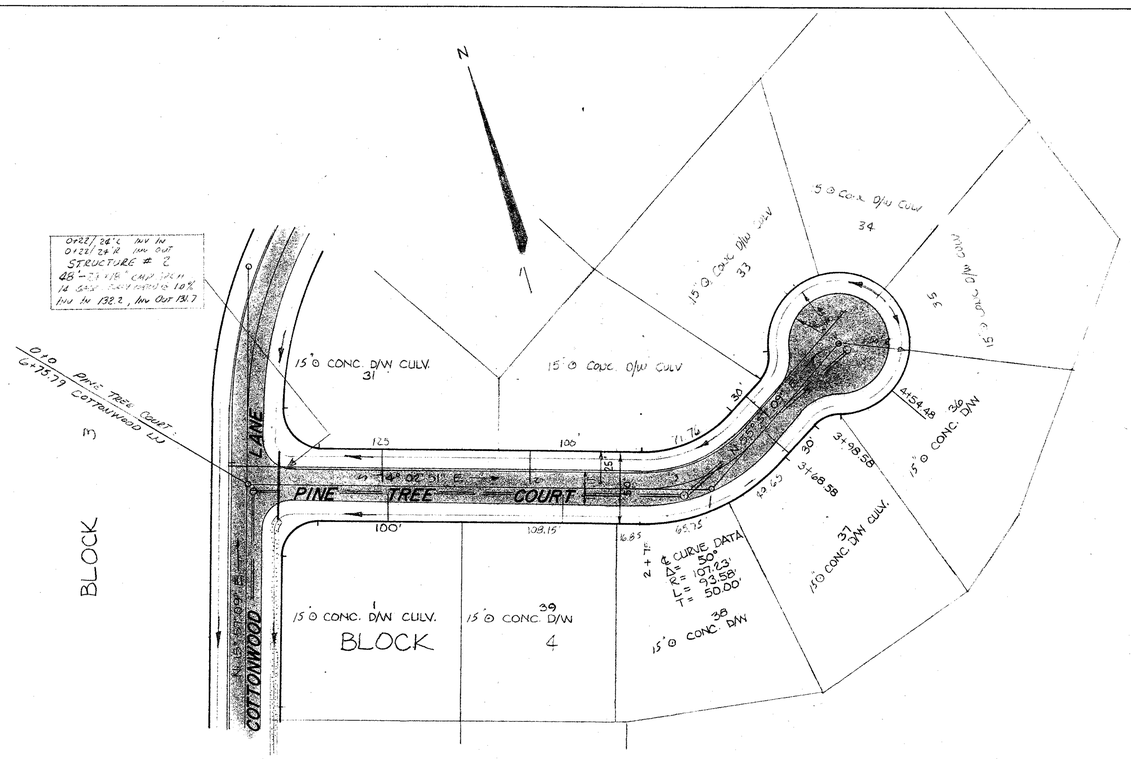

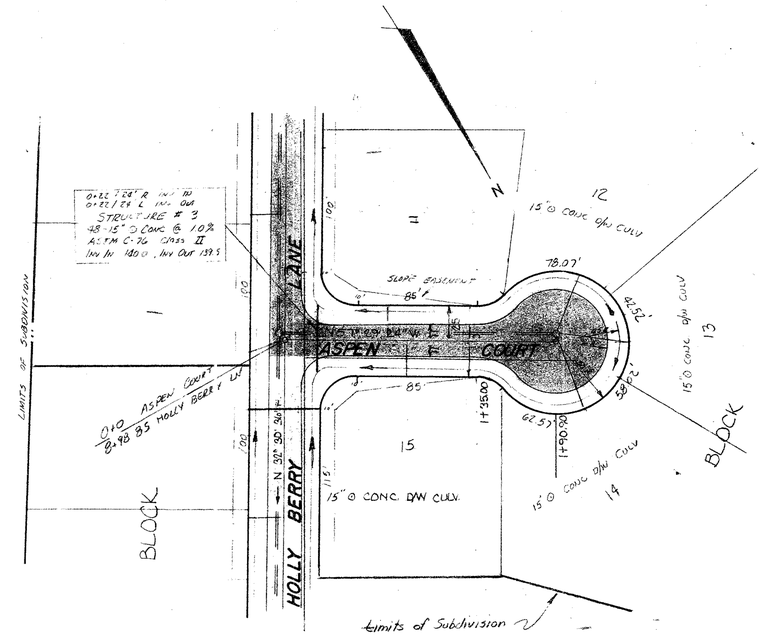

PLAN SCALE: 1" = 50'
VERT. SCALE: 1" = 5'

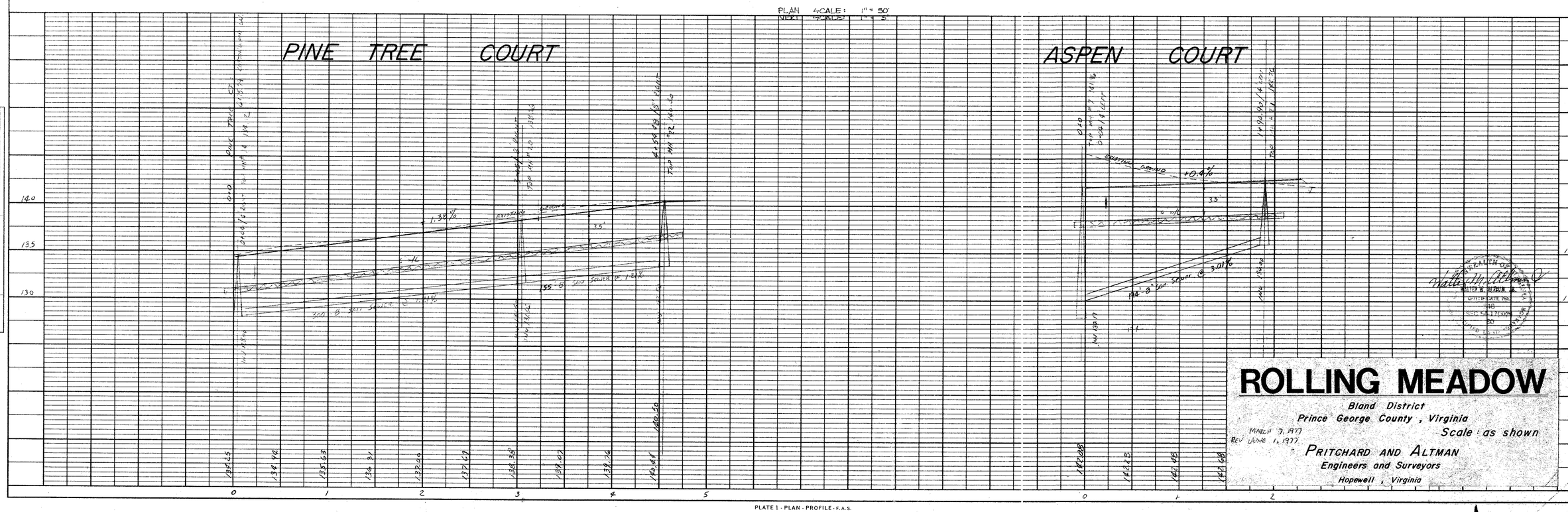

PLAN SCALE: 1" = 50'
VERT. SCALE: 1" = 5'

ROLLING MEADOW

Bland District
Prince George County, Virginia
Scale: as shown

MARCH 7, 1977
REV JUNE 1, 1977

PRITCHARD AND ALTMAN
Engineers and Surveyors
Hopewell, Virginia

PLAN
SURVEYED
PLOTTED
NOTE BOOK ALIGNMENT CHECKED
RIGHT OF WAY CHECKED
NO.
BY
DATE

PROFILE
SURVEYED
PLOTTED
GRADES CHECKED
NOTE BOOK
NO.
STRUCTURE NOTATNS CHKD.
BY
DATE

PLATE 1 - PLAN - PROFILE - F.A.S.
CLEARPRINT PAPER CO., S. F. CAL.
NO. 1000H-1