WATER TAPS @ STATIONS
222+00
219+30
214+07
206+28
CARSON RD
3+05
INSTALLED TO BLEED LINE

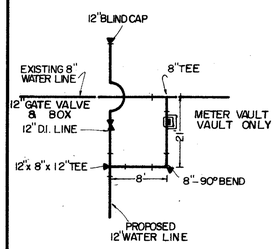

N.T.S.

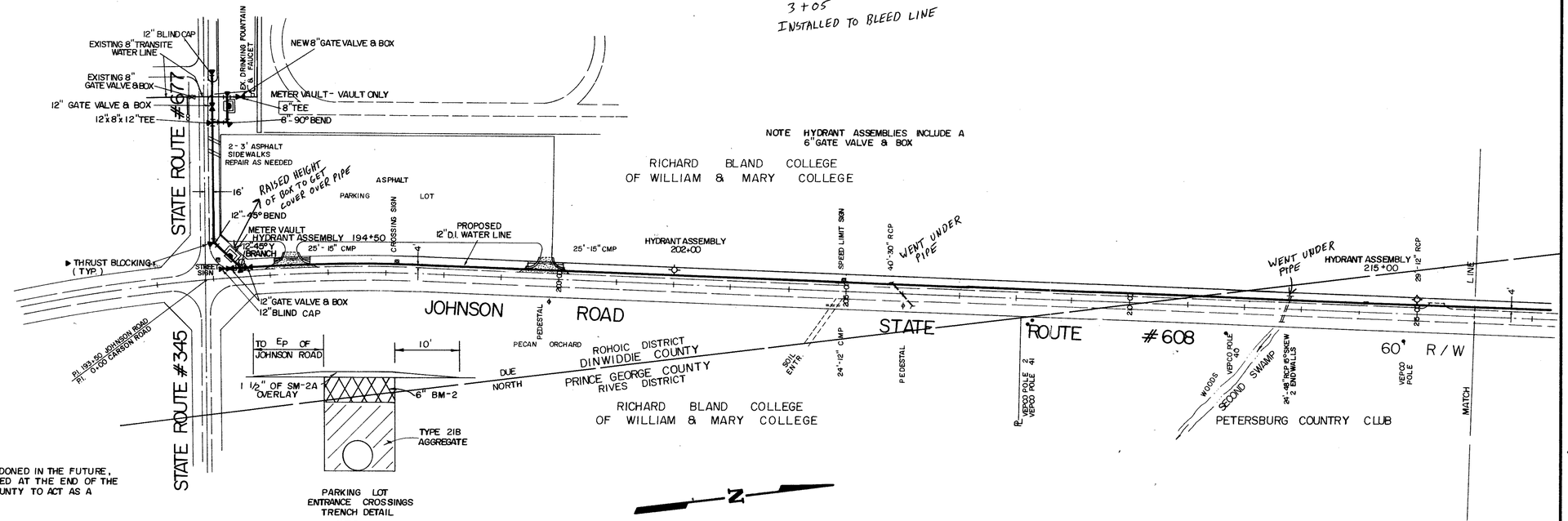

NOTE - WHEN THE METER VAULT IS ABANDONED IN THE FUTURE, A 2" BLOW OFF SHALL BE INSTALLED AT THE END OF THE 12" LINE GOING INTO DINWIDDIE COUNTY TO ACT AS A FLUSHING HYDRANT

PARKING LOT ENTRANCE CROSSINGS TRENCH DETAIL
N.T.S.

PLAN SCALE : 1" = 100'
PROFILE SCALE :
HORIZONTAL : 1" = 100'
VERTICAL : 1" = 10'

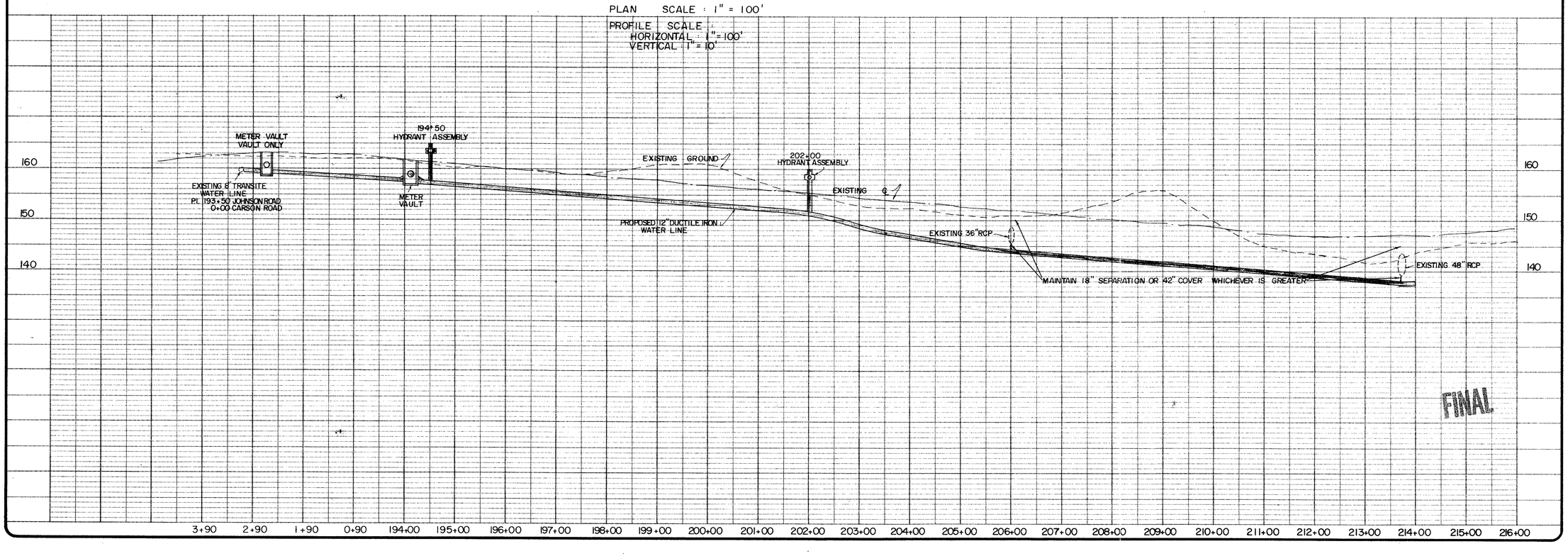

FINAL

CHARLES C. TOWNES & ASSOCIATES, P.C.
Engineers, Planners, Land Surveyors
9842 Lori Road, Suite 201
Chesterfield, Virginia, 23832
(804) 748-9011

COMMONWEALTH OF VIRGINIA
CHARLES E. TOWNES
CERTIFICATE No.
16479
PROFESSIONAL ENGINEER

RICHARD BLAND COLLEGE WATERLINE EXTENSION
RIVES DISTRICT, PRINCE GEORGE COUNTY &
ROHOIC DISTRICT, DINWIDDIE COUNTY, VIRGINIA

PLAN AND PROFILE

REVISIONS	
DATE	ITEM
3-1-93	per County Dist. Engr.

DATE
JAN. 19, 1993
SCALE
AS SHOWN
DRAWN BY
HJH RTT
CHECKED BY
F.B. #
SHEET #
2 OF 3