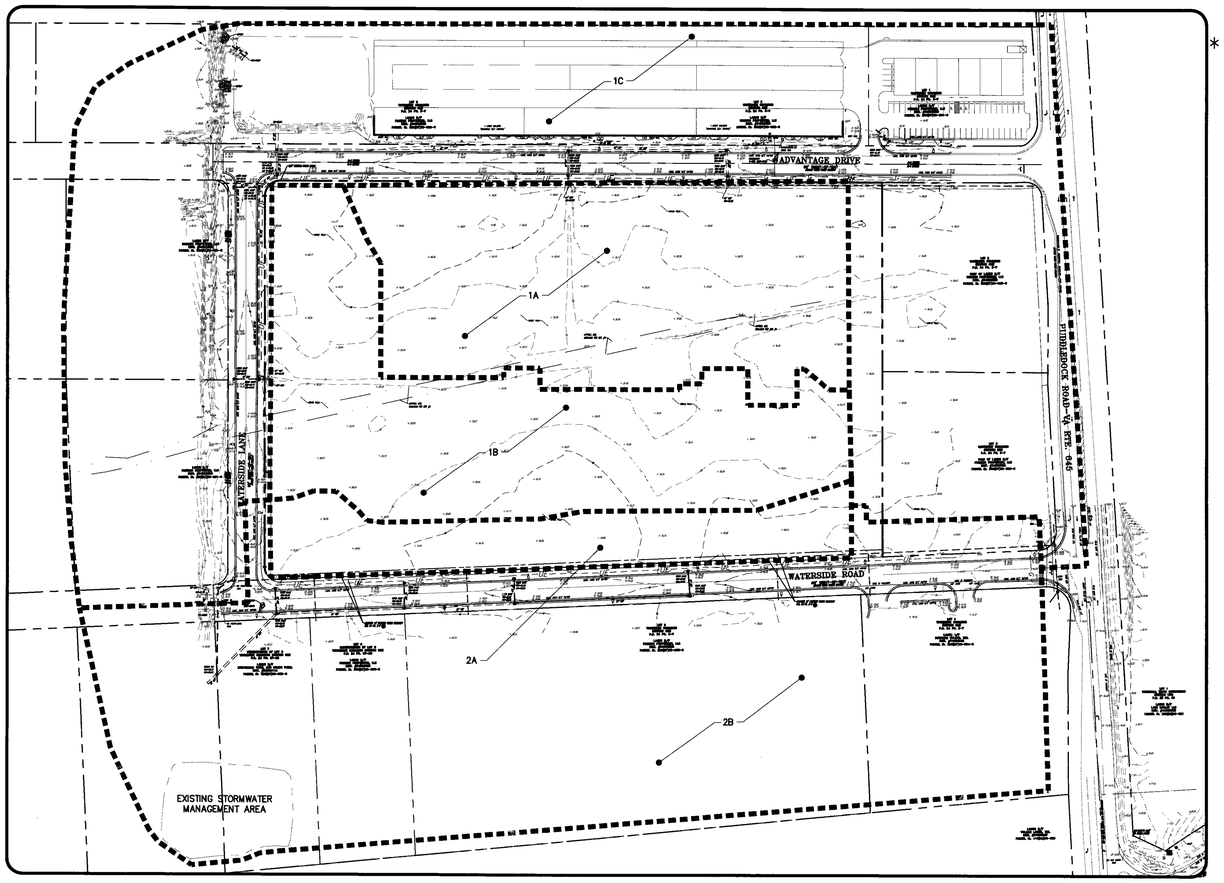

1 PRE-DEVELOPMENT DRAINAGE AREAS
SCALE: 1" = 100'

PRE-DEVELOPED BASINS			
BASIN NUMBER	CN	Tc	AREA
1A	93	0.19 HOURS	5.72 ACRES
1B	94	0.19 HOURS	5.78 ACRES
1C	88	0.19 HOURS	19.1 ACRES
2A	94	0.183 HOURS	2.07 ACRES
2B	95	0.183 HOURS	15.13 ACRES

* EXISTING BASIN DELINEATION WAS TAKEN FROM A PLAN PREPARED BY TIMMONS GROUP, ENTITLED "FARRISH COMMERCE CENTER HYDROLOGY & EROSION CONTROL PLAN

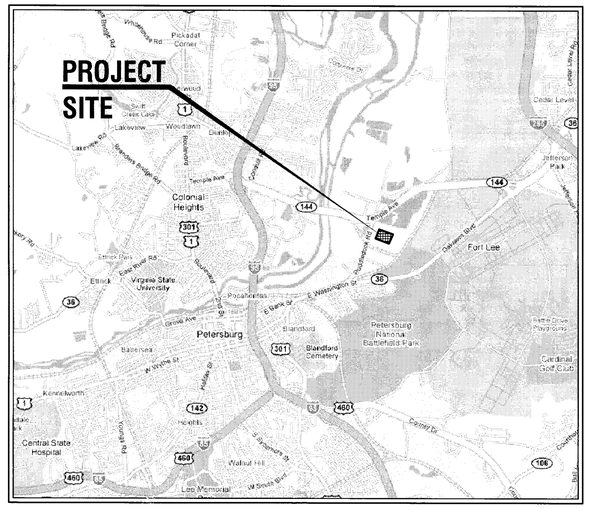

POST DEVELOPED BASINS			
BASIN NUMBER	CN	Tc	AREA
1A	97	0.19 HOURS	5.72 ACRES
1B	97	0.19 HOURS	5.78 ACRES
1C	88	0.19 HOURS	19.1 ACRES
2A	94	0.183 HOURS	2.07 ACRES
2B	95	0.183 HOURS	15.13 ACRES

2 POST DEVELOPMENT DRAINAGE AREAS
SCALE: 1" = 100'

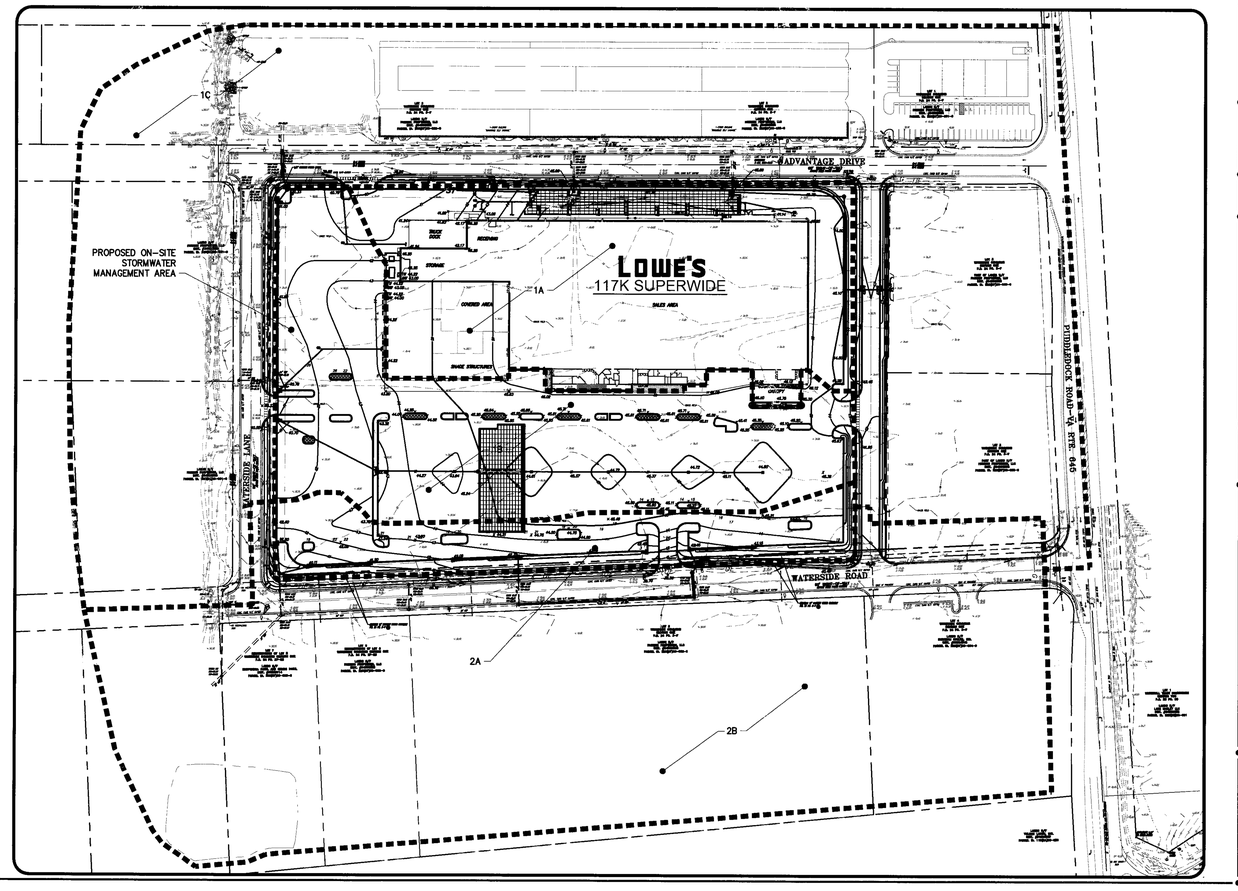

REVISIONS
◇ PRE-BID SET ISSUE DATE △ POST BID SET ISSUE DATE

DATE	DESCRIPTION
12-14-07	County Comments

COMMONWEALTH OF VIRGINIA
DAVID J. HARBOUR
LIC. NO. 31656
PROFESSIONAL ENGINEER

CLOUGH HARBOUR & ASSOCIATES LLP
10900 Midlothian Turnpike, The Winchester Building,
Suite 303 · Richmond, VA 23235-4700
Main: (804) 897-3554 · www.cloughharbour.com

LOWE'S HOME CENTERS, INC.
P.O. BOX 1111
N. WILKESBORO, NC 28656
336.658.4000 (V) 336.658.3257 (F)

THIS DRAWING IS THE PROPERTY OF LOWE'S HOME CENTERS, INC. ANY USE OR REPRODUCTION IN WHOLE OR PART IS PROHIBITED WITHOUT THE EXPRESSED WRITTEN CONSENT OF LOWE'S HOME CENTERS, INC. COPYRIGHT 2009 ALL RIGHTS RESERVED

PRE AND POST DEVELOPMENT DRAINAGE AREA MAPS
LOWE'S OF PRINCE GEORGE, VA
117 K SUPER WIDE
PRINCE GEORGE, VA
PROJECT No. 16984 | DRAWN BY: KAW | CHECKED BY: ISH

ORIGINAL ISSUE DATE: 11-05-07
PERMIT SET ISSUE DATE: 12-14-07
CONSTRUCTION SET ISSUE DATE:
DRAWING NUMBER:
C-109

File: K:\16984\CADD\ACAD\C01-DEFSIN PLANS\C01-DEFSIN PLANS\C-109.DWG
Saved: 1/24/2009 5:19:35 PM Plotted: 1/24/2009 2:13:54 PM User: Vaughn Daniel