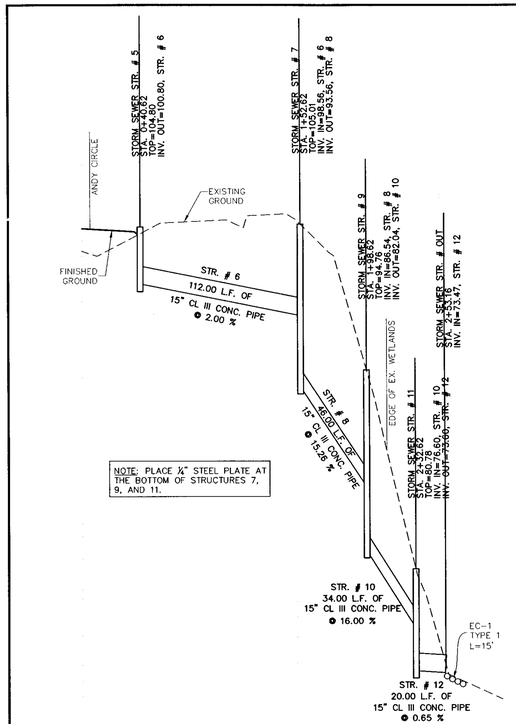

OUTFALL - END OF ANDY CIRCLE

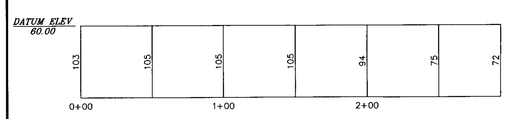

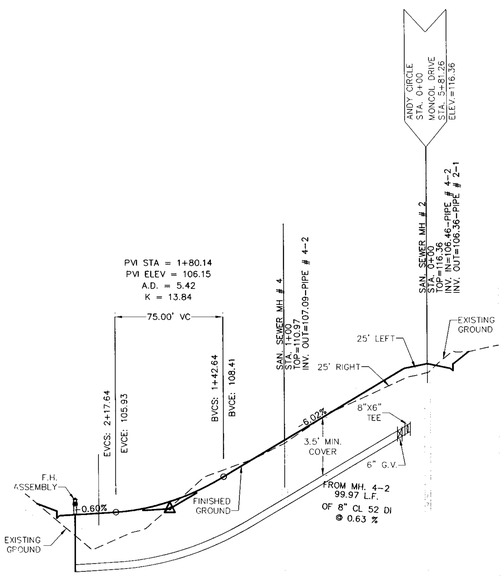

ANDY CIRCLE

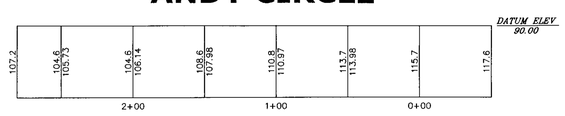

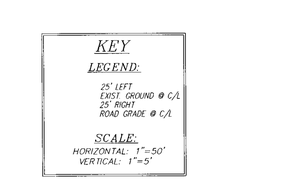

NOTE:
CONTRACTOR IS TO VERIFY LOCATION OF EXISTING UTILITIES, BOTH HORIZONTALLY & VERTICALLY, PRIOR TO THE BEGINNING OF CONSTRUCTION.

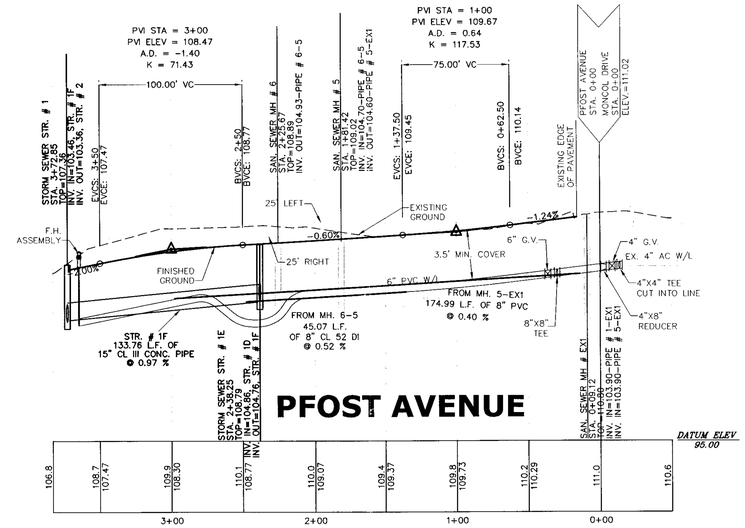

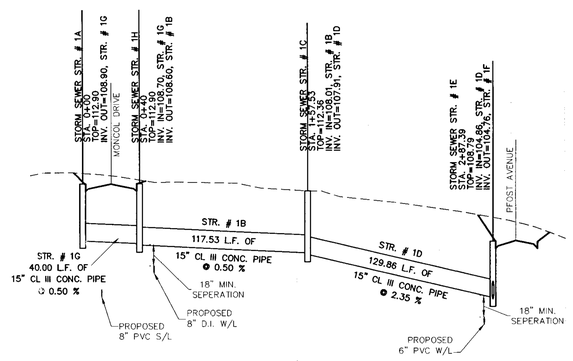

STORM SEWER STR 1A- STR 1E

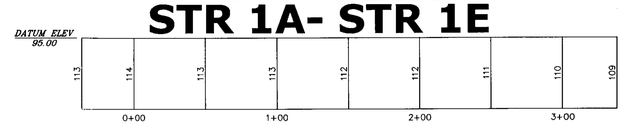

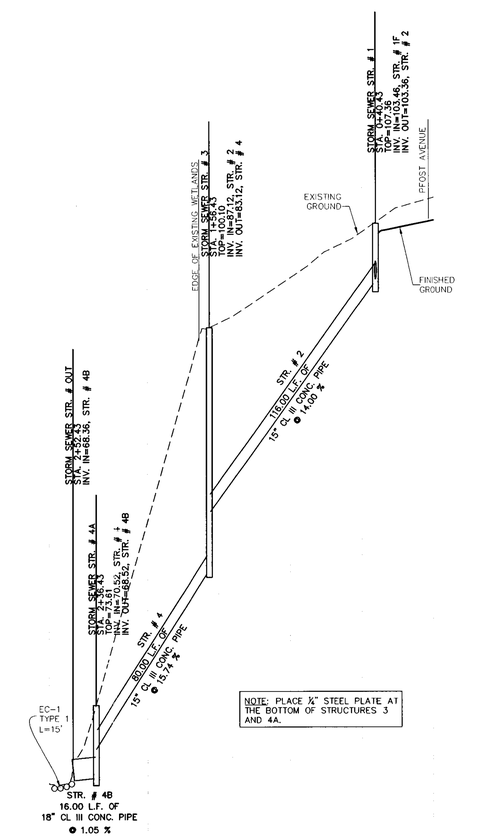

OUTFALL - END OF PFOST AVENUE

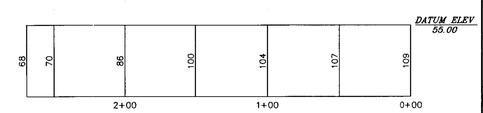

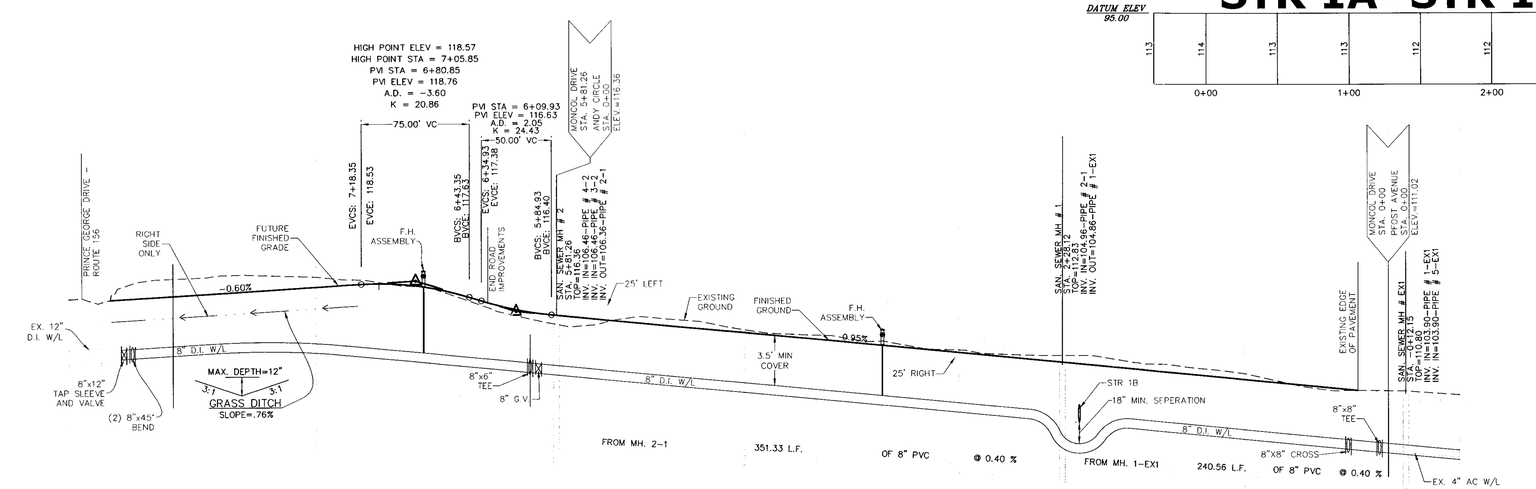

MONCOL DRIVE

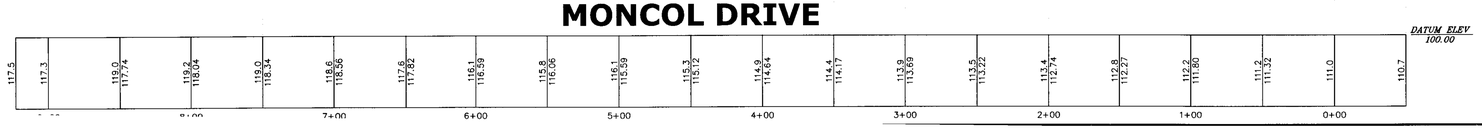

COMMONWEALTH OF VIRGINIA
DERRICK A. JOHNSON
Lic. No. 24761
10-3-07
PROFESSIONAL ENGINEER

VIRGINIA | NORTH CAROLINA | WEST VIRGINIA
THIS DRAWING PREPARED AT THE
PRINCE GEORGE OFFICE
4260 Crossings Blvd | Prince George, VA 23875
TEL 804.541.6600 FAX 804.751.0798 www.timmons.com

YOUR VISION ACHIEVED THROUGH OURS.

Site Development | Residential | Infrastructure | Technology

DATE	REVISION DESCRIPTION
04-13-2007	COUNTY COMMENTS
06-04-2007	COUNTY COMMENTS
07-24-2007	COUNTY COMMENTS
10-03-2007	VDOT COMMENTS

DATE	26 FEB 2007
DRAWN BY	R. ROBBINS
DESIGNED BY	R. ROBBINS
CHECKED BY	D. JOHNSON
SCALE	HORIZ: 1"=50' VERT: 1"=5'

TIMMONS GROUP

MONCOL SUBDIVISION - SECTIONS 1 & 2

BLAND DISTRICT * PRINCE GEORGE COUNTY, VIRGINIA

PROFILES

JOB NO. 23852

SHEET NO. 4

These plans and associated documents are the exclusive property of TIMMONS GROUP and may not be reproduced in whole or in part and shall not be used for any purpose whatsoever, inclusive, but not limited to construction, bidding, and/or construction staking without the express written consent of TIMMONS GROUP.