Note: Trench Pay Lines are
"W" = 6' for Sewer Main
"W" = 4' for Sewer Laterals

Note: All Manhole Tops in Shoulders
To have 2" earth cover

SANITARY SEWER IMPROVEMENTS

LEE ACRES & COMMONWEALTH ACRES

RIVES DISTRICT

PRINCE GEORGE CO., VIRGINIA

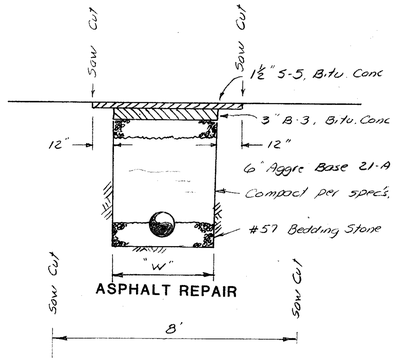

ASPHALT REPAIR



SURFACE TREATMENT REPAIR

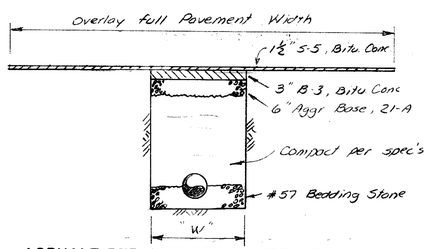

ASPHALT REPAIR W/ FULL WIDTH OVERLAY

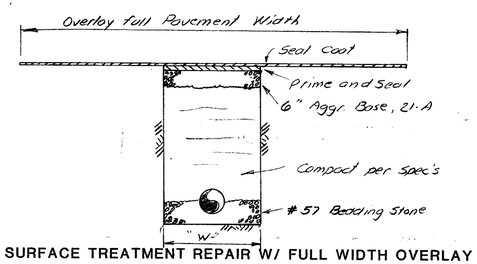

SURFACE TREATMENT REPAIR W/ FULL WIDTH OVERLAY

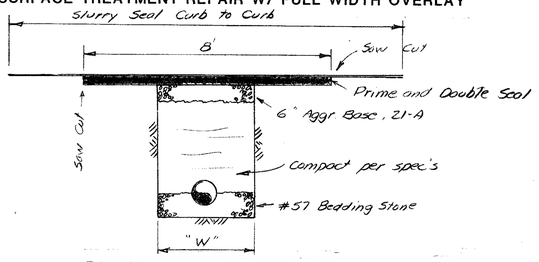

PAVEMENT REPAIR-JERRAL DR.

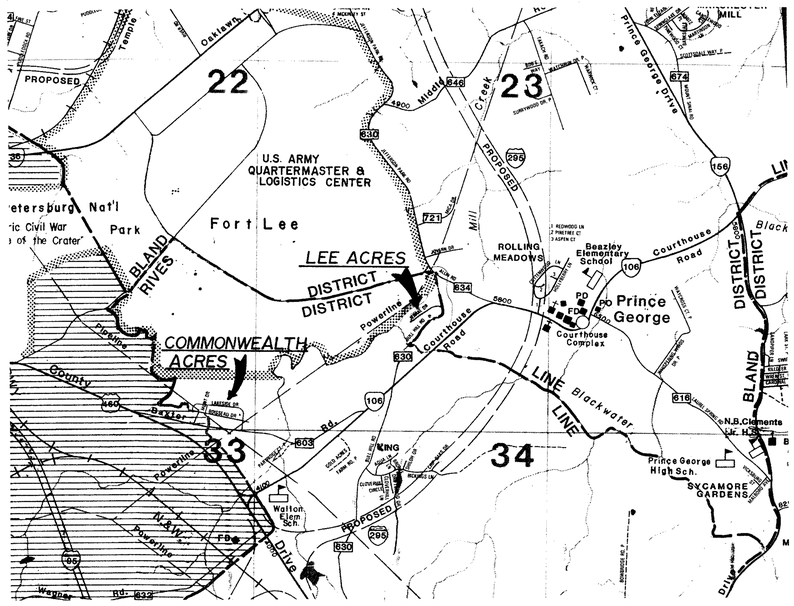

VICINITY MAP

SCALE: 1" = 3000'

JUNE 11, 1985
REV. 8-22-85
REV. 9-11-85
REV 1-26-86

INDEX

SHEET NO.	DESCRIPTION
1	COVER SHEET
2	COMMONWEALTH ACRES - OVERALL PROJECT
3	RTE. 603
4	" RTE. 603
5	" LAKESIDE DR.
6	" LAKESIDE & MUNT DR.
7	BOISSEAU DR.
8	LEE ACRES, DORTHEAN HILLS & JOVERN EST. OVERALL PROJECT
9	DORTHEAN HILLS & RTE. 630
10	LEE ACRES & RTE. 630
11	LEE ACRES, JERRAL DR. & JERRAL OUTFALL
12	RTE. 630 & JOVERN ESTATES
13	PUMP STATION & DETAILS

J. K. TIMMONS & ASSOCIATES, P. C.
ENGINEERS-SURVEYORS-PLANNERS
411 E BROADWAY
HOPEWELL, VIRGINIA
458-8685

"AS-BUILT"

Cover Sheet