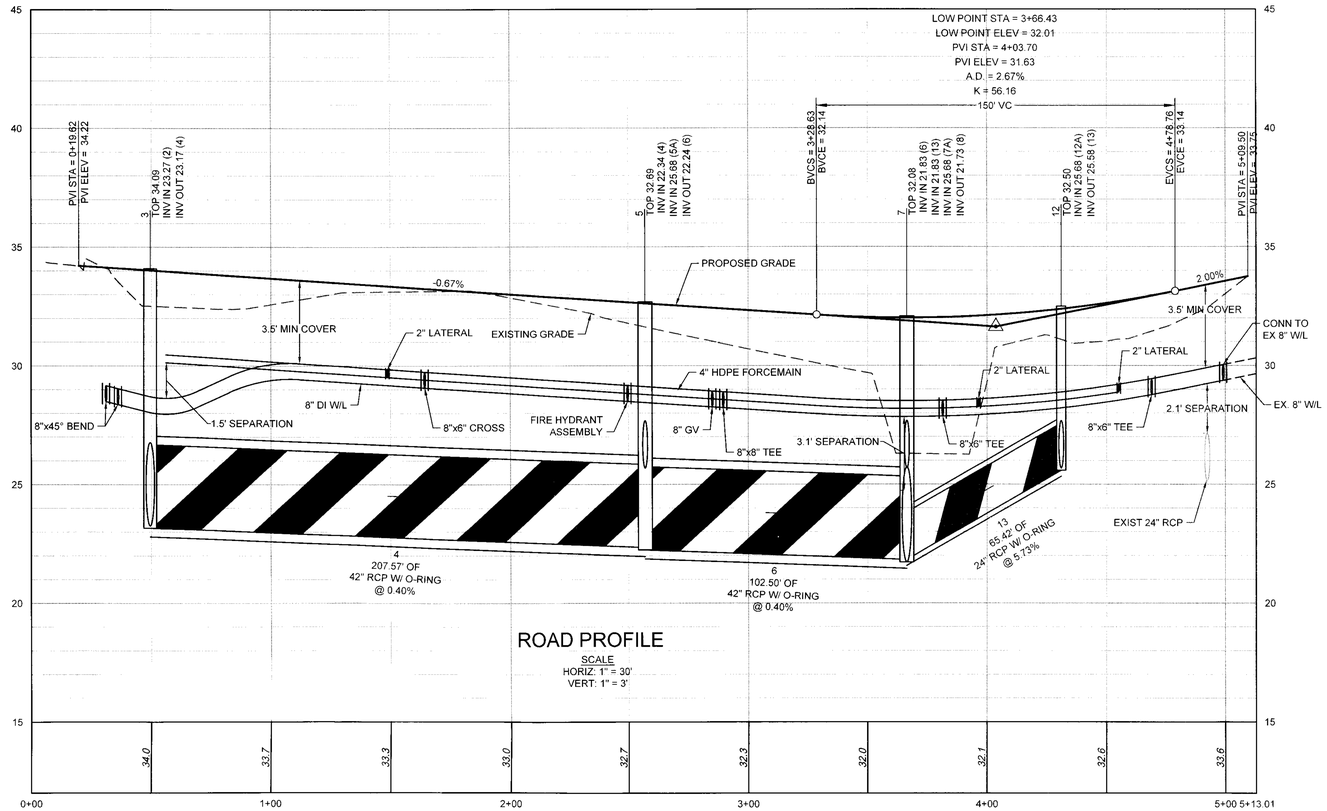

ROAD PROFILE

SCALE
HORIZ: 1" = 30'
VERT: 1" = 3'

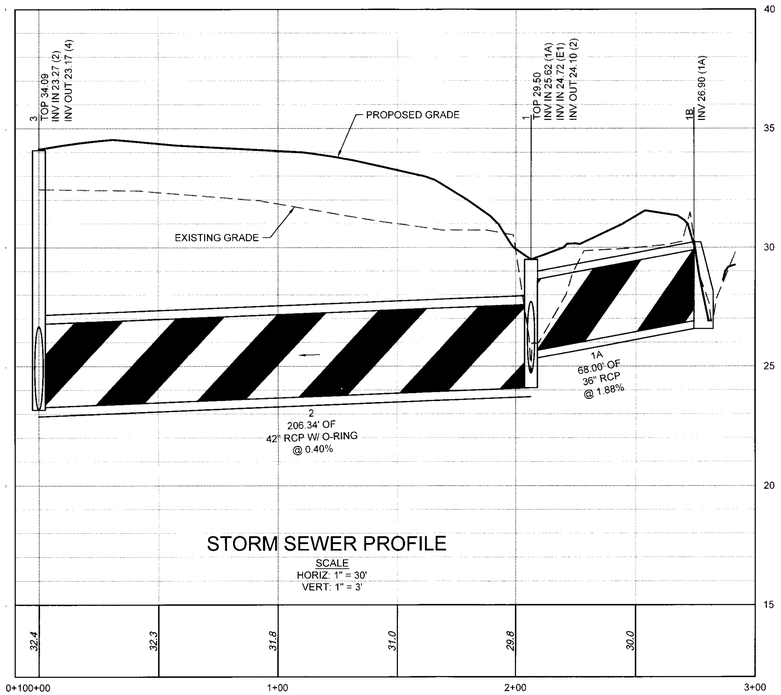

STORM SEWER PROFILE

SCALE
HORIZ: 1" = 30'
VERT: 1" = 3'

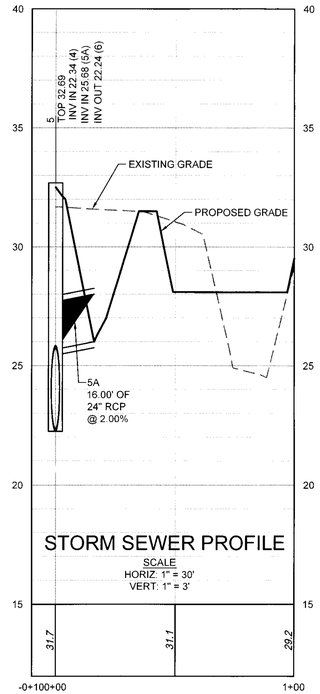

STORM SEWER PROFILE

SCALE
HORIZ: 1" = 30'
VERT: 1" = 3'

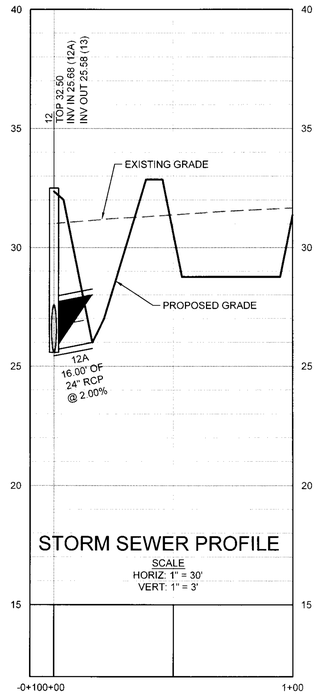

STORM SEWER PROFILE

SCALE
HORIZ: 1" = 30'
VERT: 1" = 3'

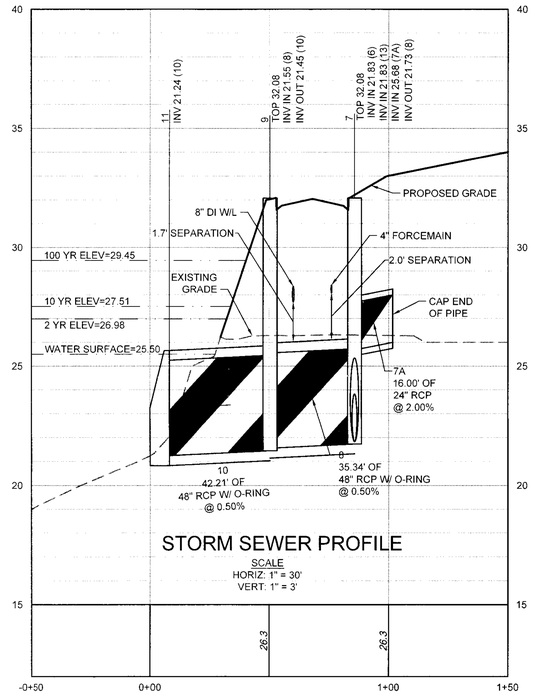

STORM SEWER PROFILE

SCALE
HORIZ: 1" = 30'
VERT: 1" = 3'

COMMONWEALTH OF VIRGINIA
BENJAMIN S. MCMILLAN
Lic. No. 048542
3/12/14
PROFESSIONAL ENGINEER

THIS DRAWING PREPARED AT THE
TRI-CITIES OFFICE
4701 Owens Way, Suite 103, Prince George, VA 23875
TEL 804.458.8685 FAX 804.458.1511 www.timmons.com

YOUR VISION ACHIEVED THROUGH OURS.

DATE	REVISION DESCRIPTION
12-4-13	COUNTY RESUBMITTAL - ADDRESSING COUNTY COMMENTS
3-12-14	COUNTY RESUBMITTAL - ADDRESSING COUNTY COMMENTS

DATE	17 SEP 2013
DRAWN BY	B. MCMILLAN
DESIGNED BY	B. MCMILLAN
CHECKED BY	D. JOHNSON
SCALE	H: 1"=30' V: 1" = 3'

TIMMONS GROUP

LAKE HARLEY INFRASTRUCTURE - LOTS B,C,D1,D2

BLAND DISTRICT - PRINCE GEORGE COUNTY - VIRGINIA

PROFILES

JOB NO. 34579

SHEET NO. C4.0

These plans and associated documents are the exclusive property of TIMMONS GROUP and may not be reproduced in whole or in part and shall not be used for any purpose whatsoever, inclusive, but not limited to construction, bidding, and/or construction staking without the express written consent of TIMMONS GROUP.

R:\109\34579-Lake_Harley_Lots_B-D\DWG\Sheet\CD\34579-C2-SITE.dwg | Plotted on 3/12/2014 1:32 PM | by Ben McMillan