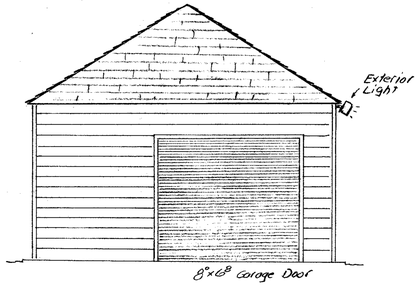

North Elevation
1/4" = 1'-0"

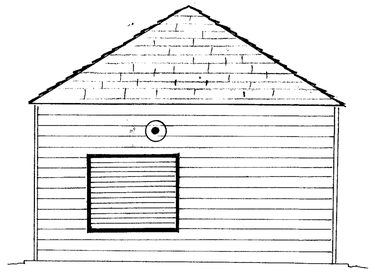

South Elevation
1/4" = 1'-0"

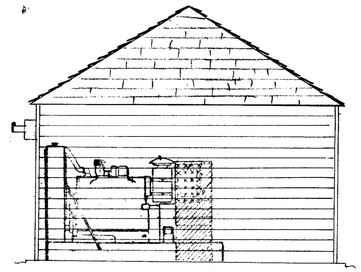

East Elevation
1/4" = 1'-0"

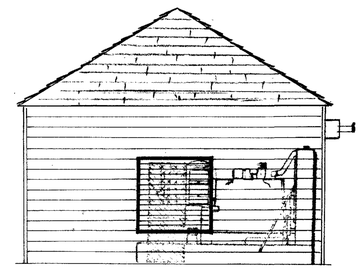

West Elevation
1/4" = 1'-0"

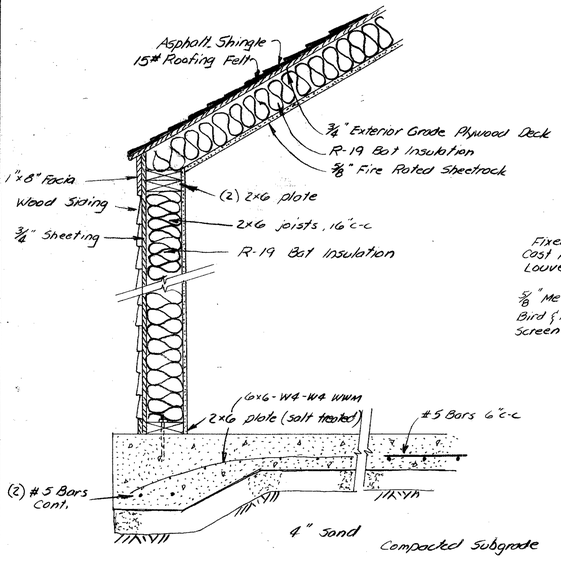

Wall Section
1" = 1'-0"

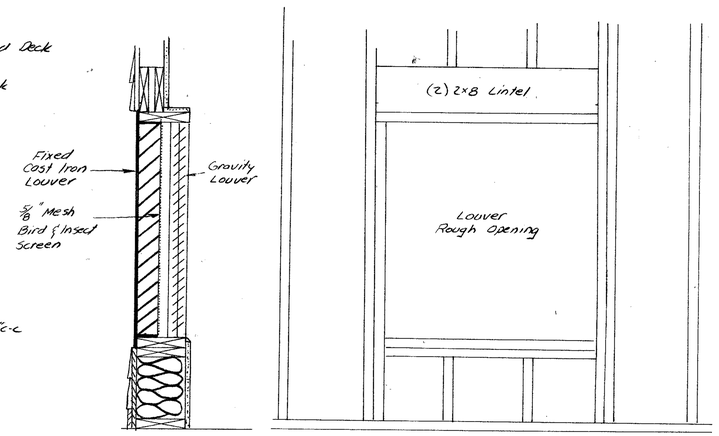

Louver Detail
3/4" = 1'-0"

CONTRACTOR TO INSTALL IN GENERATOR BUILDING AND CONNECT TO MOTOR CONTROL CONTACTS A CB-8 AUTOMATIC DIALING REMOTE MONITORING CHATTERBOX. THE UNIT SHALL MONITOR AND REPORT THE FOLLOWING CONDITIONS:

SEWER: LOW WATER
HIGH WATER
LOSS OF POWER

WATER: LOW WATER IN RESERVOIR
HIGH WATER IN RESERVOIR
LOW PRESSURE
LOSS OF POWER

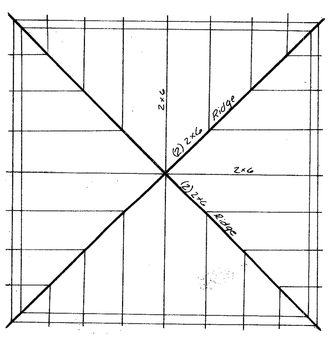

Roof Plan
1/4" = 1'-0"

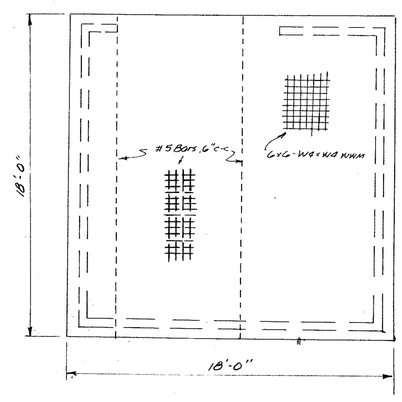

Foundation Plan
1/4" = 1'-0"

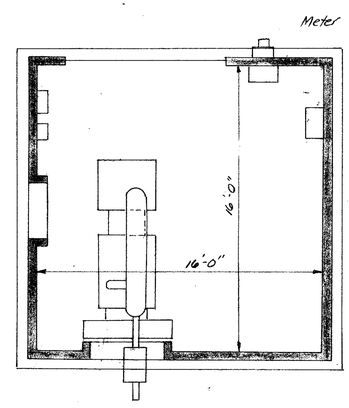

Floor Plan
1/4" = 1'-0"

FINAL

711 NORTH COURTHOUSE ROAD
RICHMOND, VIRGINIA 23236
TELEPHONE: (804) 794-3500

8803 STAPLES MILL ROAD
RICHMOND, VIRGINIA 23228
TELEPHONE: (804) 262-7396

4411 CROSSING BOULEVARD
PRINCE GEORGE, VIRGINIA 23875
TELEPHONE: (804) 458-8685

COMMONWEALTH OF VIRGINIA
WALTER M. ALTMAN, III
LICENSE No. 11039
PROFESSIONAL ENGINEER

PLANNERS * LANDSCAPE ARCHITECTS * SURVEYORS * ARCHITECTS * ENGINEERS

DATE	REVISION DESCRIPTION

DATE

DRAWN BY W.M.A. III

DESIGNED BY W.M.A. III

CHECKED BY W.M.A. III

SCALE

SEWER PUMP STATION - GENERATOR BUILDING

JORDAN ON THE JAMES

BLAND DISTRICT - PRINCE GEORGE COUNTY, VA.

SHEET NO. 4 of 19

JOB NO. 8707-04