**NOTE:**

CONNECT TO EXISTING WATERLINE WITH 6" TAPPING SLEEVE AND VALVE. THIS PLAN DOES NOT GUARANTEE THE EXACT LOCATION OF EXISTING WATERLINE. INFORMATION ON LOCATION OF EXISTING WATERLINE FURNISHED BY VIRGINIA - AMERICAN WATER COMPANY. CONTRACTOR TO VERIFY LOCATION AND NOTIFY THE UTILITY COMPANY 24 HOURS PRIOR TO MAKING CONNECTION. (SEE SPECIFICATIONS FOR REQUIREMENTS FOR REPAIRING STREET CUT).

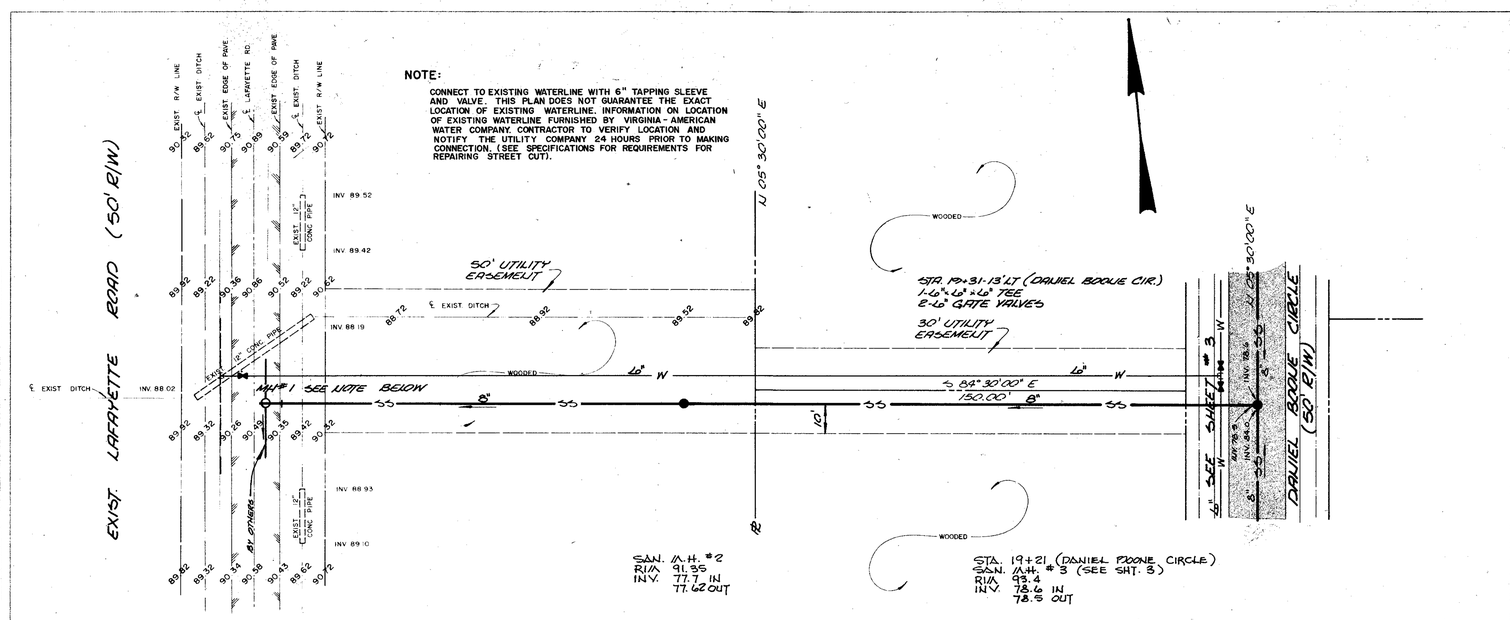


NOTE:
CONTRACTOR TO CONNECT SANITARY SEWER TO STUB (TO BE PROVIDED BY OTHERS).

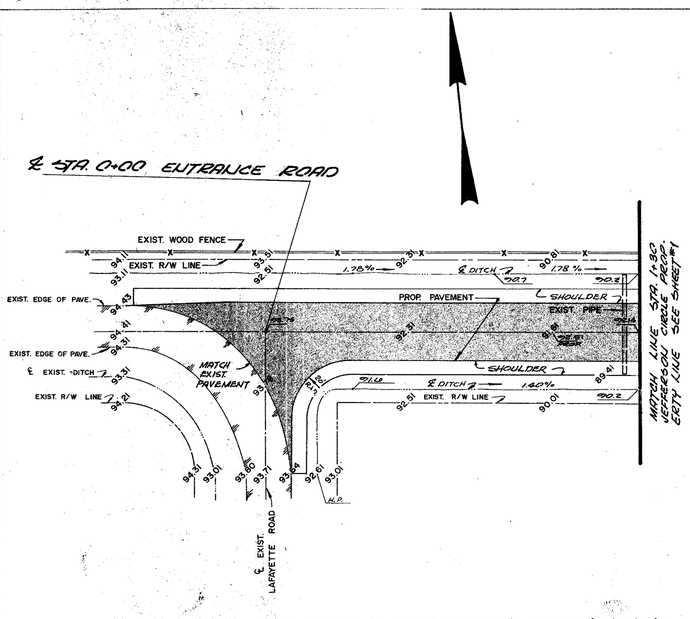


REVISED LOCATION OF SANITARY MANHOLE #1 (BY OTHERS) 5/27/76 CM

COMMONWEALTH OF VIRGINIA
W. P. McDOWELL, III
CERTIFICATE No. 5670
PROFESSIONAL ENGINEER

**TALBOT & ASSOCIATES, Ltd.**
ENGINEERS • PLANNERS • SURVEYORS
VIRGINIA BEACH, VIRGINIA

| DESIGNED | DRAWN | CHECKED |
|---|---|---|
| RDS | CM & HBH | RDS |
| APPROVED | DATE | SCALE |
| WPM | 4-5-76 | 1" = 25' |
| PROJ. NO. | FILE NO. | |
| 3049 | R-1-37 | 6 OF 12 |

# JEFFERSON CIRCLE SUBDIVISION

OFF-SITE UTILITIES & ENTRANCE ROAD

HOPEWELL, VIRGINIA

**PLAN** SURVEYED / PLOTTED / ALIGNMENT CHECKED / BY: CM WAS CHECKED
NOTE BOOK / No. / BY / DATE
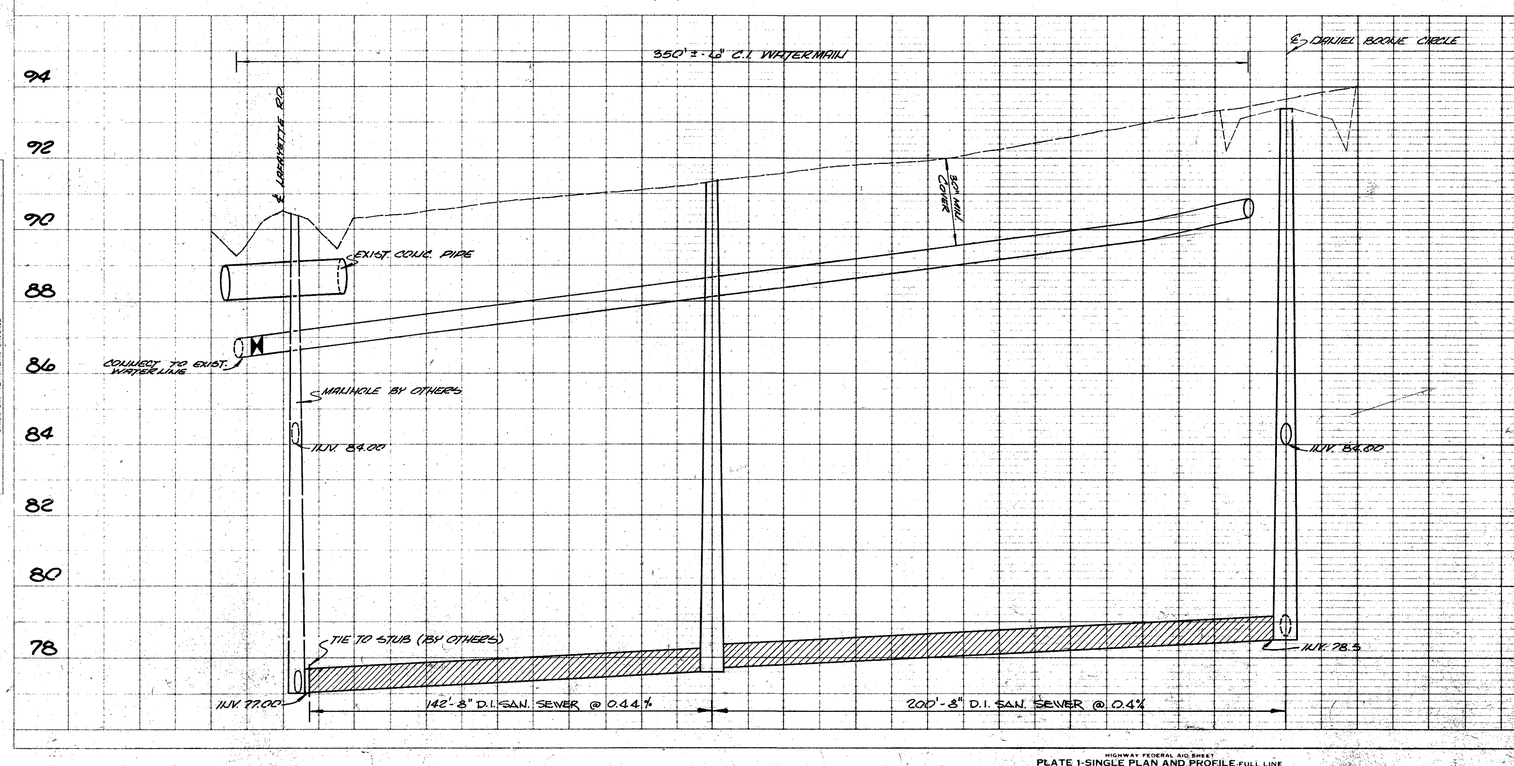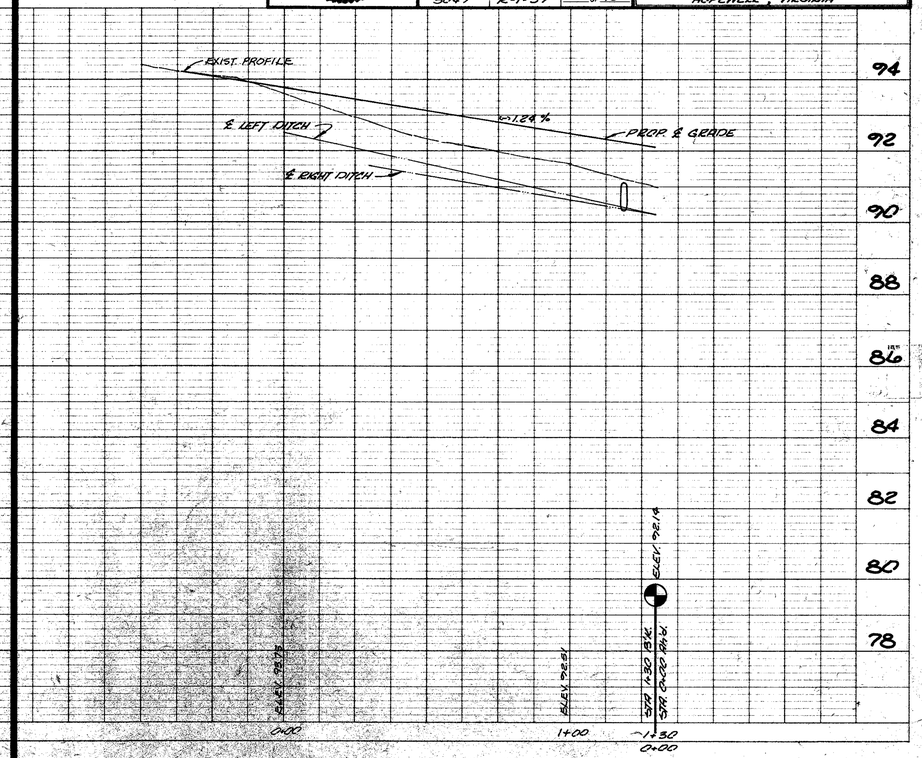
**PROFILE** SURVEYED / PLOTTED / GRADES CHECKED / BY: HBH WAS CHECKED / STRUCTURE NOTATIONS CHECKED
NOTE BOOK / No. / BY / DATE