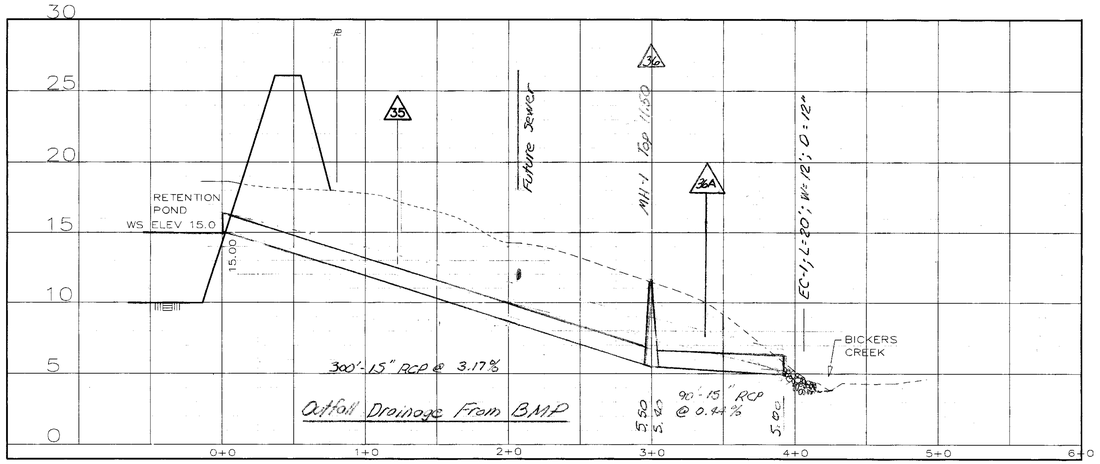

SCALES: 1"=50' (HORZ.)
1"=5' (VERT.)

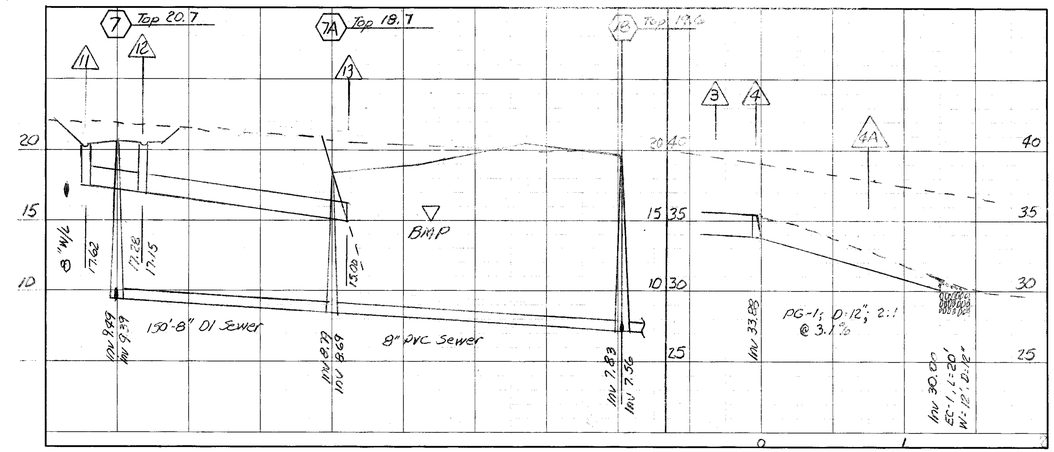

Sewer / Storm Drain

Paved Ditch Jordan Point Rd

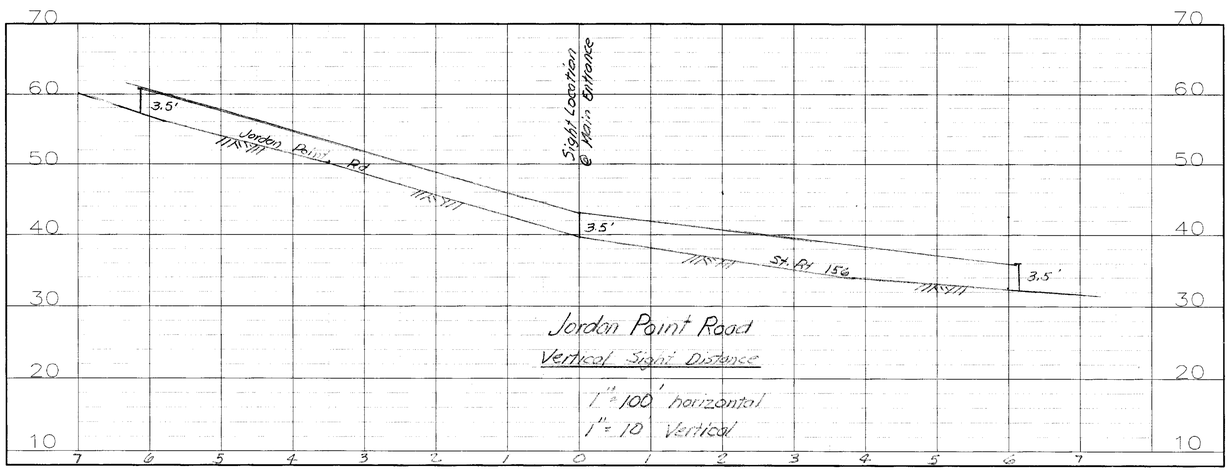

Jordan Point Road
Vertical Sight Distance
1" = 100' horizontal
1" = 10' Vertical

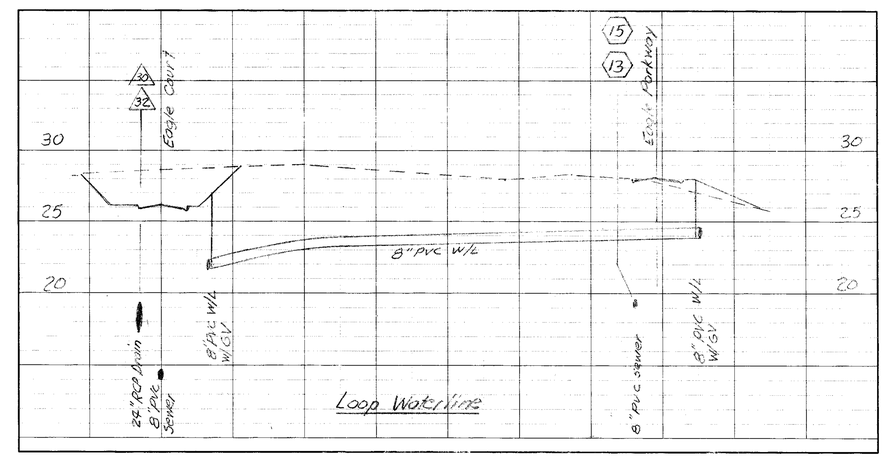

Loop Waterline

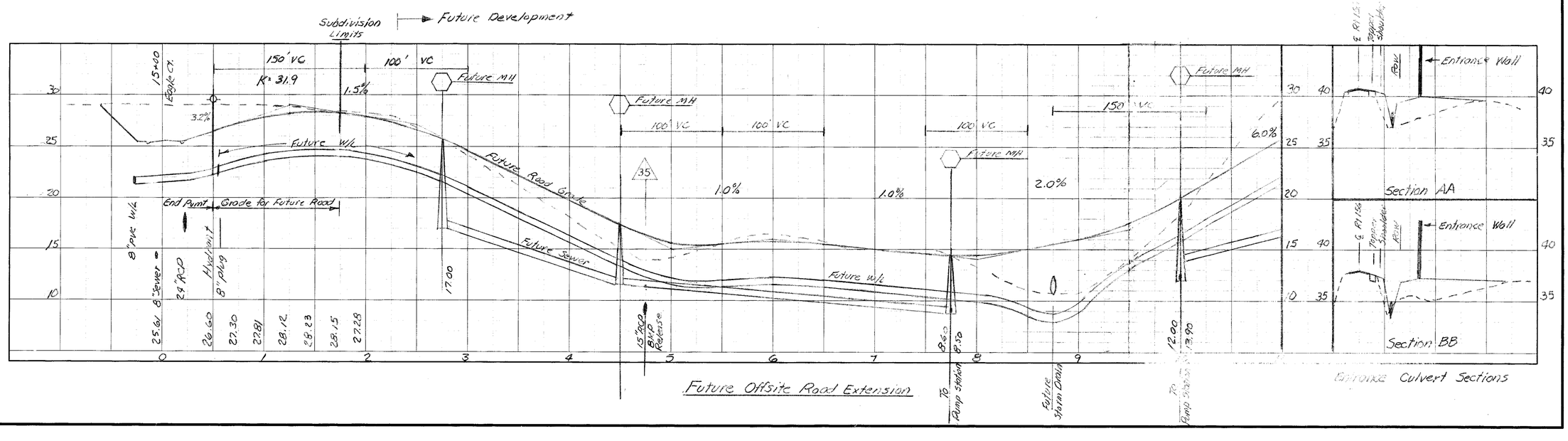

Future Offsite Road Extension

Entrance Culvert Sections

REVISIONS	BY
10-7-13	
12-4-13	
2-3-14	
3-17-14	
4-24-14	

Architectural Graphics
6676 LAKESHORE DRIVE
QUINTON, VIRGINIA 23141
804-551-6944

STORM PROFILES
EAGLE PRESERVE
AT JORDAN ON THE JAMES

SEAL: COMMONWEALTH OF VIRGINIA — WALTER M. ALTMAN III — No. 11039 — 4/24/14 — PROFESSIONAL ENGINEER

DRAWN : PBM	CHECKED : WMA
DATE : 8-17-13	
SCALE : AS NOTED	
JOB NO. :	
SHEET C16	
OF 35 SHEETS	