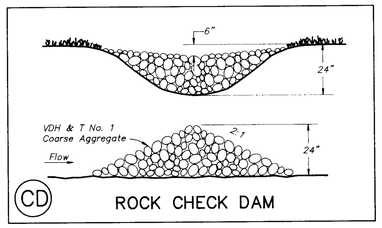

CD ROCK CHECK DAM

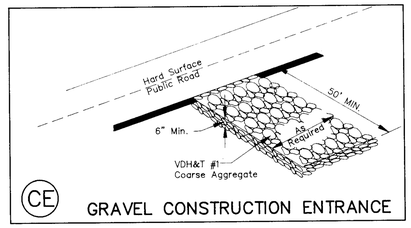

CE GRAVEL CONSTRUCTION ENTRANCE

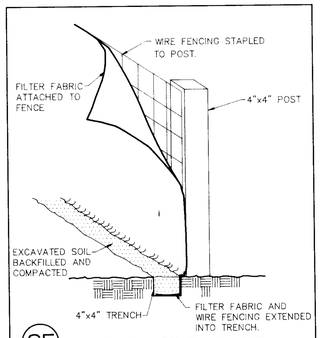

SF DETAIL: SILT FENCE

SECTION "A–A"

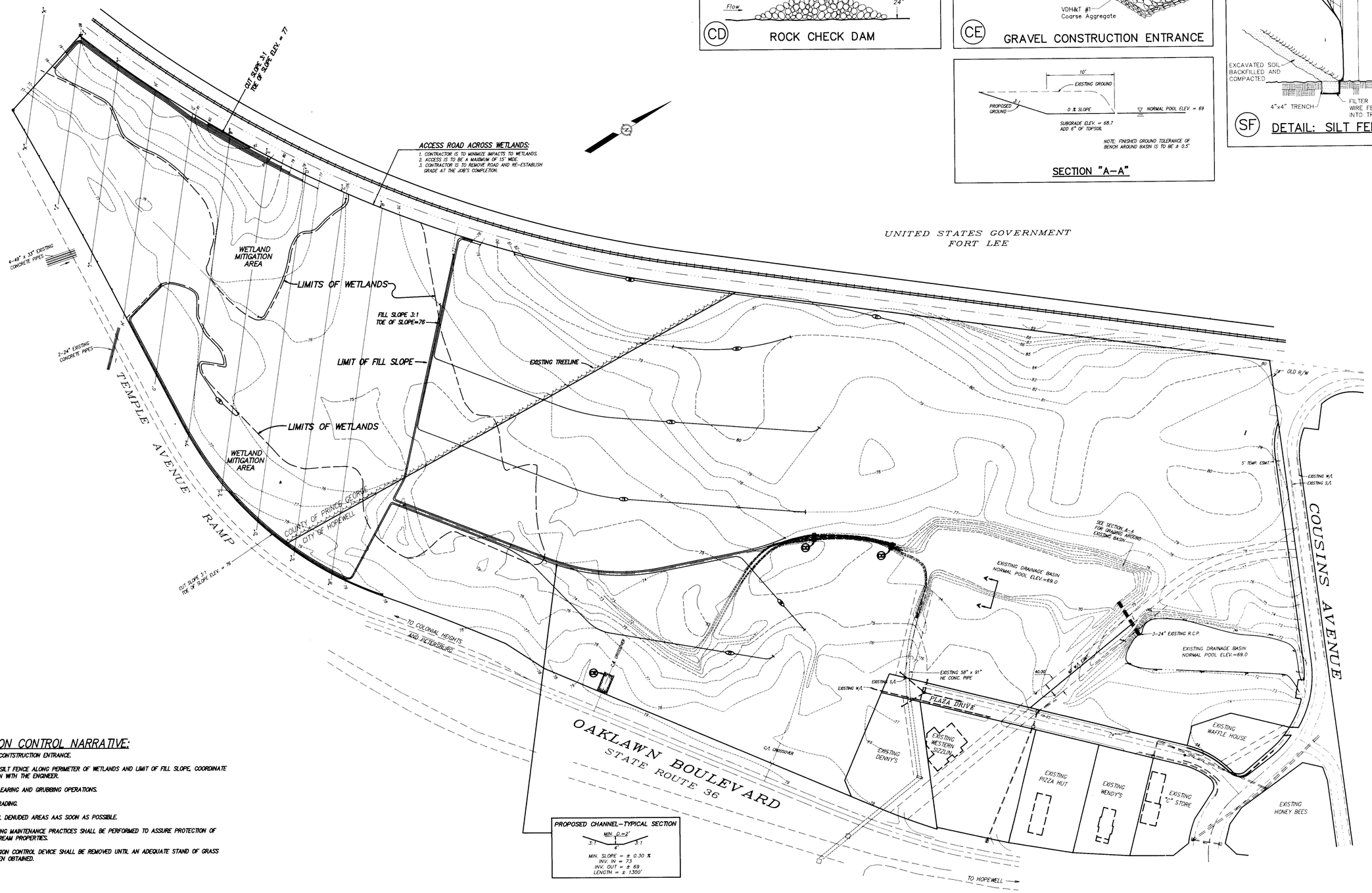

EROSION CONTROL NARRATIVE:

1. INSTALL CONTSTRUCTION ENTRANCE.
2. INSTALL SILT FENCE ALONG PERIMETER OF WETLANDS AND LIMIT OF FILL SLOPE, COORDINATE LOCATION WITH THE ENGINEER.
3. BEGIN CLEARING AND GRUBBING OPERATIONS.
4. BEGIN GRADING.
5. SEED ALL DENUDED AREAS AAS SOON AS POSSIBLE.
6. CONTINUING MAINTENANCE PRACTICES SHALL BE PERFORMED TO ASSURE PROTECTION OF DOWNSTREAM PROPERTIES.
7. NO EROSION CONTROL DEVICE SHALL BE REMOVED UNTIL AN ADEQUATE STAND OF GRASS HAS BEEN OBTAINED.

COMMONWEALTH OF VIRGINIA
EDWARD L. GLASS
No. 17564
PROFESSIONAL ENGINEER

RAMMONS ASSOCIATES
ENGINEERS * ARCHITECTS * SURVEYORS * PLANNERS
711 NORTH COURTHOUSE ROAD
RICHMOND, VIRGINIA 23236
TELEPHONE: (804) 794-3500
8803 STAPLES MILL ROAD
RICHMOND, VIRGINIA 23228
TELEPHONE: (804) 262-7396
4411 CROSSING BOULEVARD
PRINCE GEORGE, VIRGINIA 23875
TELEPHONE: (804) 458-8683

LANDSCAPE ARCHITECTS

DATE	REVISION DESCRIPTION

DATE	10-5-92
DRAWN BY	B.R.G.
DESIGNED BY	E.L.G.
CHECKED BY	E.L.G.
SCALE	1"=100'

CROSSINGS NORTH
EROSION CONTROL & WETLAND MITIGATION PLAN

SHEET NO. 2 OF 3

JOB NO. 15132