NOTE:
1. CONTRACTOR SHALL VERIFY LOCATION AND INVERT OF EXISTING MANHOLE "A."
2. ALL MANHOLE TOPS SHALL BE ADJUSTED TO AN ELEVATION FLUSH WITH THE EXISTING GROUND.
3. SEWER CONNECTIONS TO MANHOLES SHALL BE DUCTILE IRON.

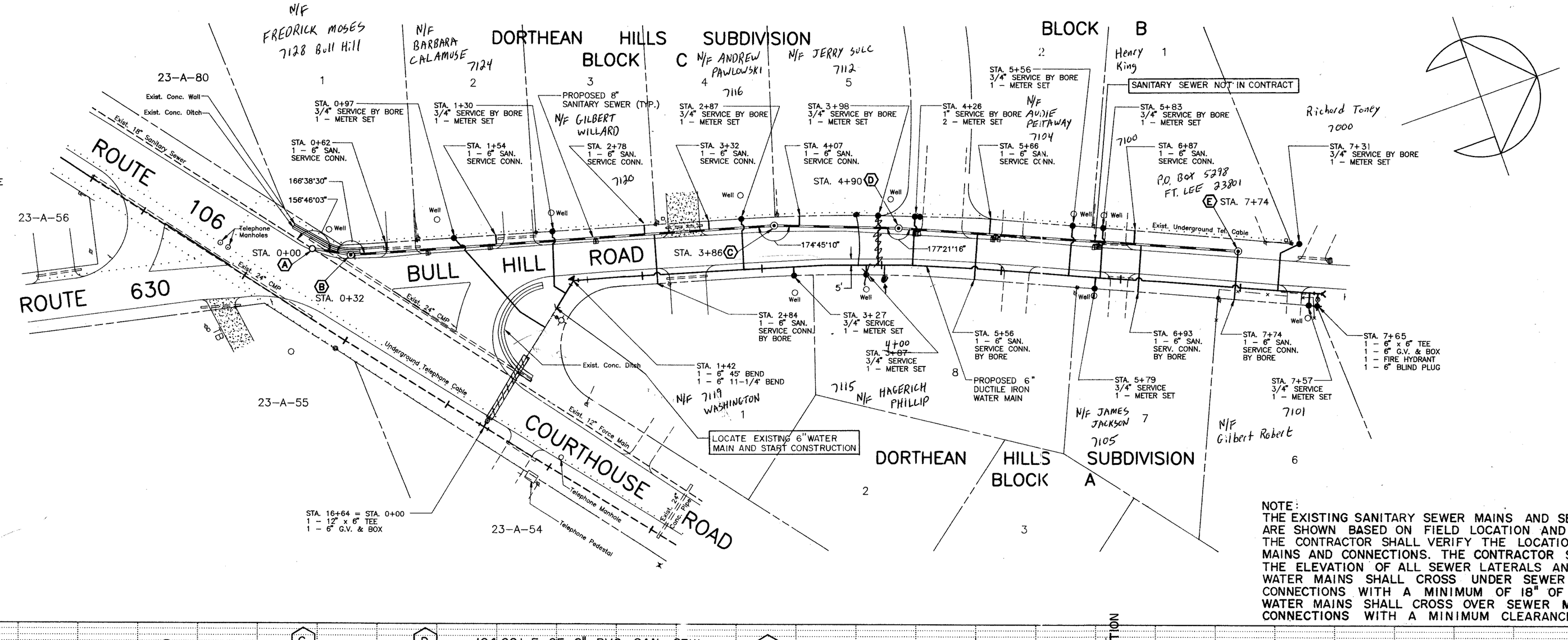

NOTE:
THE EXISTING SANITARY SEWER MAINS AND SEWER CONNECTIONS ARE SHOWN BASED ON FIELD LOCATION AND AS-BUILT PLANS. THE CONTRACTOR SHALL VERIFY THE LOCATION OF ALL SEWER MAINS AND CONNECTIONS. THE CONTRACTOR SHALL VERIFY THE ELEVATION OF ALL SEWER LATERALS AND MAINS. WATER MAINS SHALL CROSS UNDER SEWER MAINS AND SEWER CONNECTIONS WITH A MINIMUM OF 18" OF CLEARANCE. WATER MAINS SHALL CROSS OVER SEWER MAINS AND SEWER CONNECTIONS WITH A MINIMUM CLEARANCE OF 12".

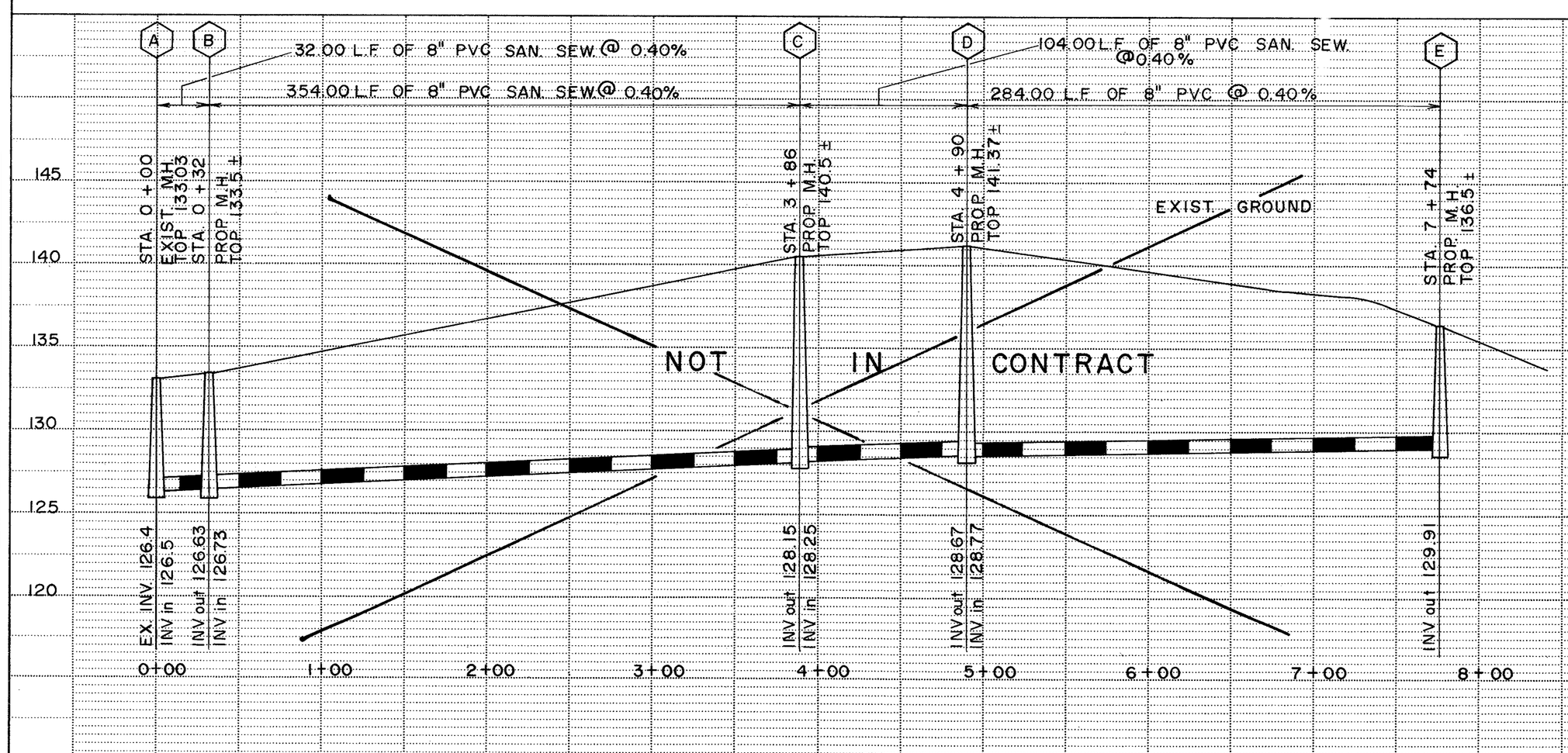

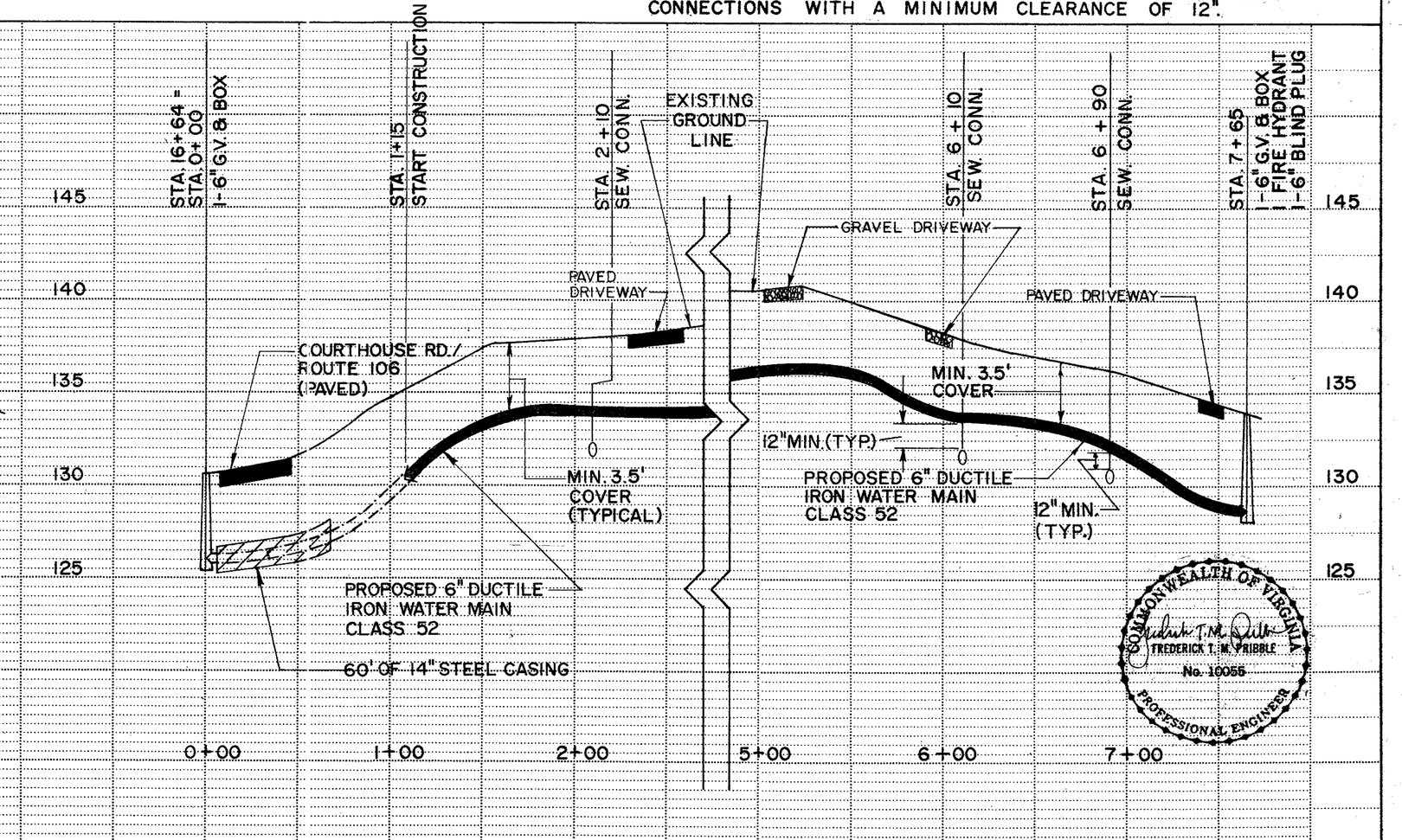

PLAN		BY	DATE
NOTE BOOK NO.	SURVEYED, PLOTTED, ALIGNMENT CHECKED, RT. OF WAY CHECKED		

PROFILE		BY	DATE
NOTE BOOK NO.	SURVEYED, PLOTTED, GRADES CHECKED, B. M.'S NOTED, STRUCTURE NOTATIONS CHKD.		

Draper Aden Associates
CONSULTING ENGINEERS
Blacksburg · Richmond, Virginia

DESIGNED	FTP
DRAWN	HLJ / TDC
CHECKED	JNL
DATE	2/26/89

COMMONWEALTH ACRES WATER MAINS
PRINCE GEORGE COUNTY, VIRGINIA

PLAN & PROFILE

REVISIONS:
3-28-89
8-15-95

SCALE: H 1" = 50'
V 1" = 5'

PLAN Nº T-21511

SHEET 3 OF 14

american blueprint of columbia 305082