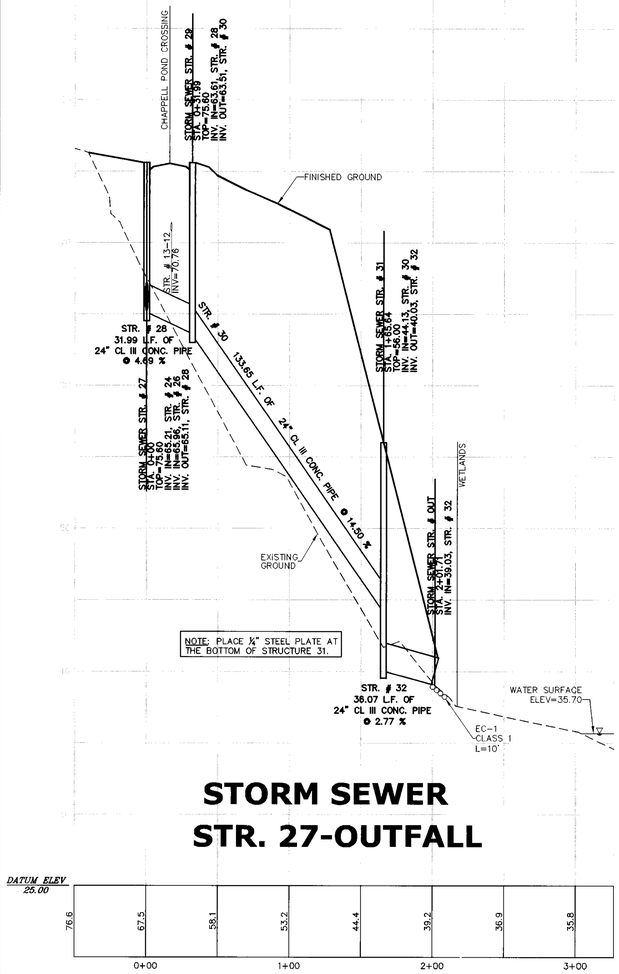

STORM SEWER STR. 27-OUTFALL

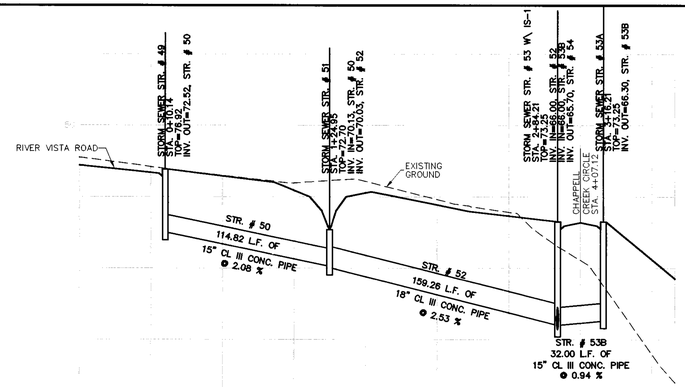

STORM SEWER STR. 49-STR. 53

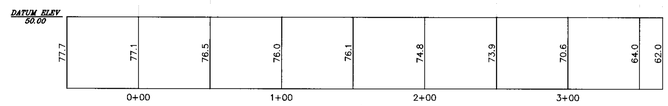

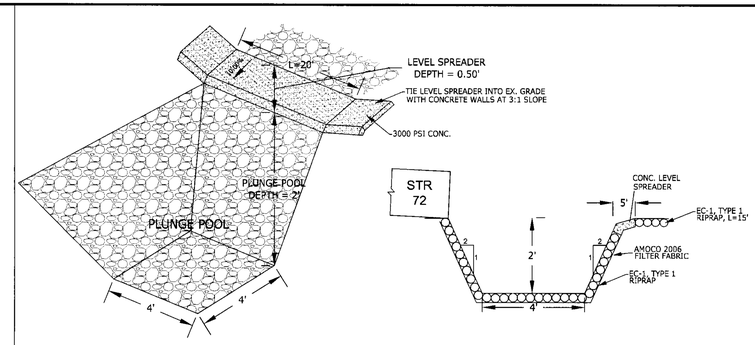

PLUNGE POOL DETAIL - STR 72

NOT TO SCALE

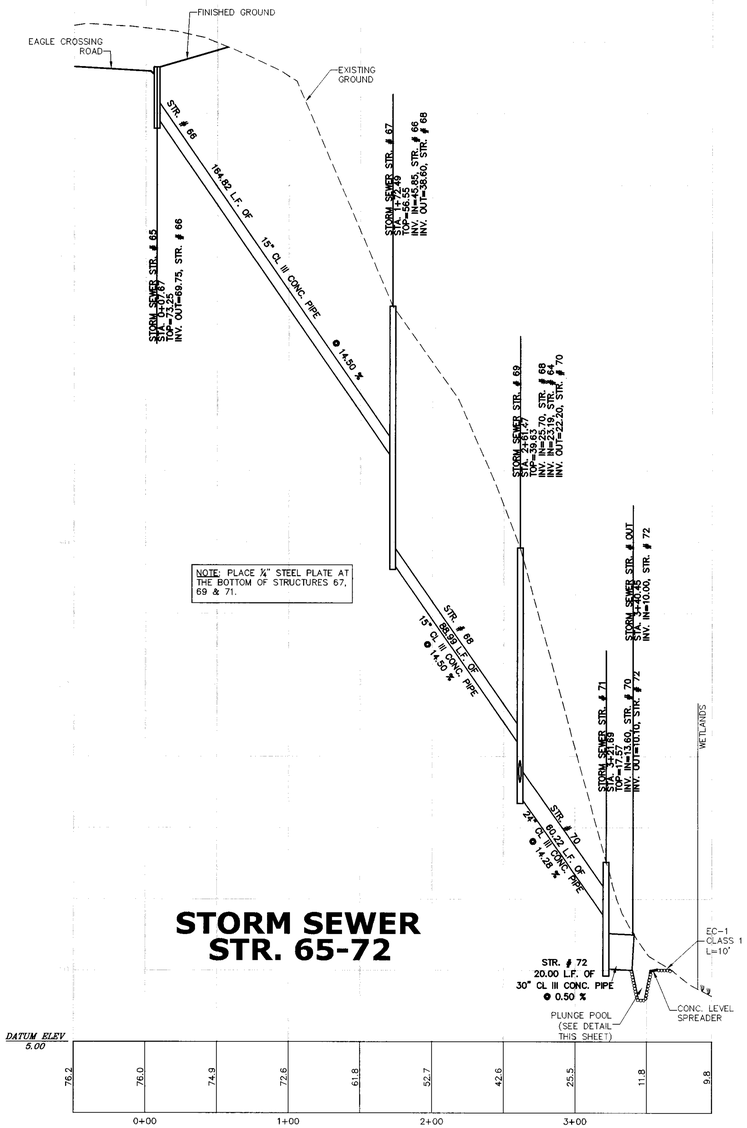

STORM SEWER STR. 65-72

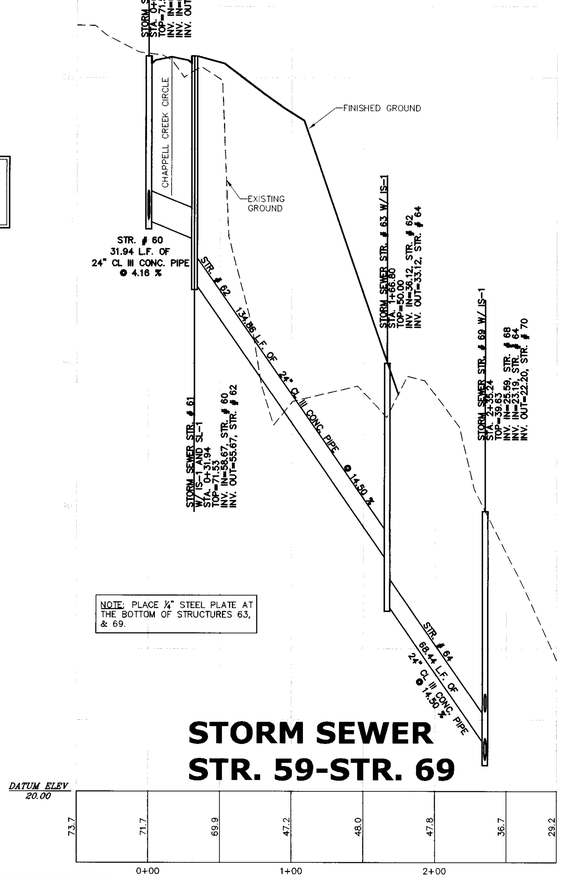

STORM SEWER STR. 59-STR. 69

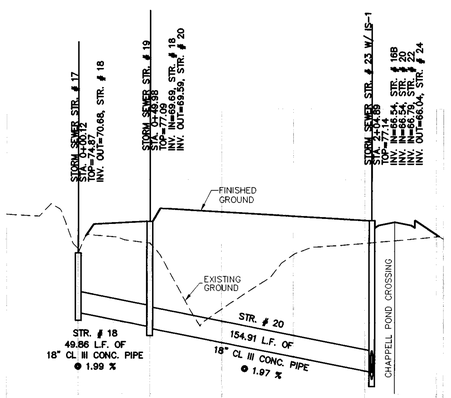

STORM SEWER STR. 17-STR. 23

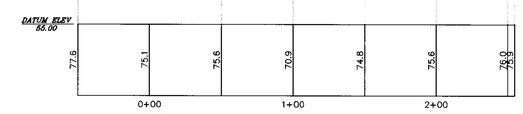

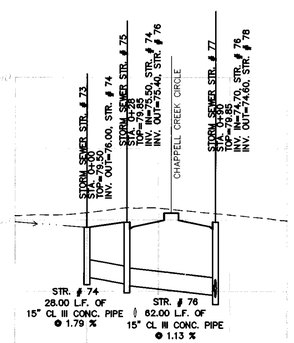

STORM SEWER STR. 73-77



KEY

LEGEND:

- 25' LEFT
- EXIST. GROUND @ C/L
- 25' RIGHT
- ROAD GRADE @ C/L

SCALE:

HORIZONTAL: 1"=50'
VERTICAL: 1"=5'

NOTE:
CONTRACTOR IS TO VERIFY LOCATION OF EXISTING UTILITIES, BOTH HORIZONTALLY & VERTICALLY, PRIOR TO THE BEGINNING OF CONSTRUCTION.

COMMONWEALTH OF VIRGINIA
DERRICK A. JOHNSON
Lic. No. 24761
5-5-10
PROFESSIONAL ENGINEER

VIRGINIA | NORTH CAROLINA | WEST VIRGINIA

THIS DRAWING PREPARED AT THE
PRINCE GEORGE OFFICE
4260 Crossings Blvd | Prince George, VA 23875
TEL 804-541-5603 | FAX 804-751-0798 www.timmons.com

YOUR VISION ACHIEVED THROUGH OURS.

Site Development | Residential | Infrastructure | Technology

DATE	REVISION DESCRIPTION
05-05-10	COUNTY COMMENTS

DATE	REVISION DESCRIPTION
02-16-06	COUNTY COMMENTS
05-01-06	COUNTY COMMENTS
02-01-08	COUNTY COMMENTS
09-30-09	COUNTY COMMENTS
11-23-09	COUNTY COMMENTS

DATE: 12/12/05
DRAWN BY: K. HALPAUS
DESIGNED BY: K. HALPAUS
CHECKED BY: D. JOHNSON
SCALE: VERT: 1"=5' HORIZ: 1"=50'

TIMMONS GROUP

CHAPPELL CREEK ON THE JAMES

BLAND DISTRICT * PRINCE GEORGE COUNTY, VIRGINIA

PROFILES

JOB NO. 22595

SHEET NO. C3.4

These plans and associated documents are the exclusive property of TIMMONS GROUP and may not be reproduced in whole or in part and shall not be used for any purpose whatsoever, inclusive, but not limited to construction, bidding, and/or construction staking without the express written consent of TIMMONS GROUP.