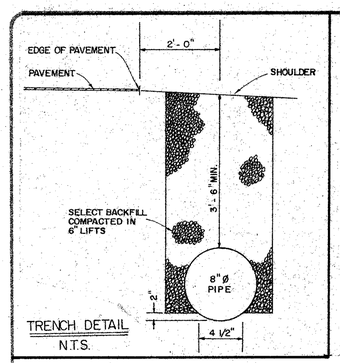

TRENCH DETAIL
N.T.S.

Power Poles' Property Of PRINCE GEORGE ELECTRIC COOP; Waverly, Va.
Telephone Property Of C & P CO.; Petersburg, Va.
Water Lines Property Of CHARLES LUNDIE; Petersburg, Va. OR PRINCE GEORGE COUNTY
Sewer Lines Property Of PRINCE GEORGE COUNTY
Cable TV Property of Tele-Media, Hopewell, Va.

NOTE : METER VAULT SUMP PUMP TO DISCHARGE 1 1/4" ABS PLASTIC LINE TO CURB & GUTTER THROUGH HOLE CUT IN BACK OF CURB.

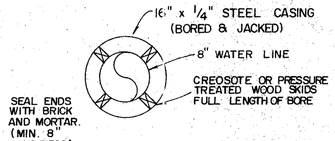

BORE DETAIL
N.T.S.

BORING SHALL BE MADE IN ACCORDANCE WITH SECTION 12 "STANDARDS FOR THE DESIGN AND CONSTRUCTION OF WATER AND WASTEWATER SYSTEMS" COUNTY OF PRINCE GEORGE, VIRGINIA.

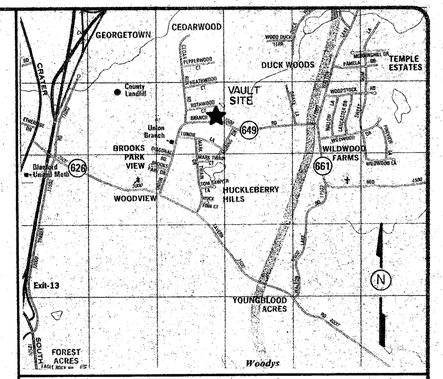

VICINITY MAP - SCALE: 1" = 2000'

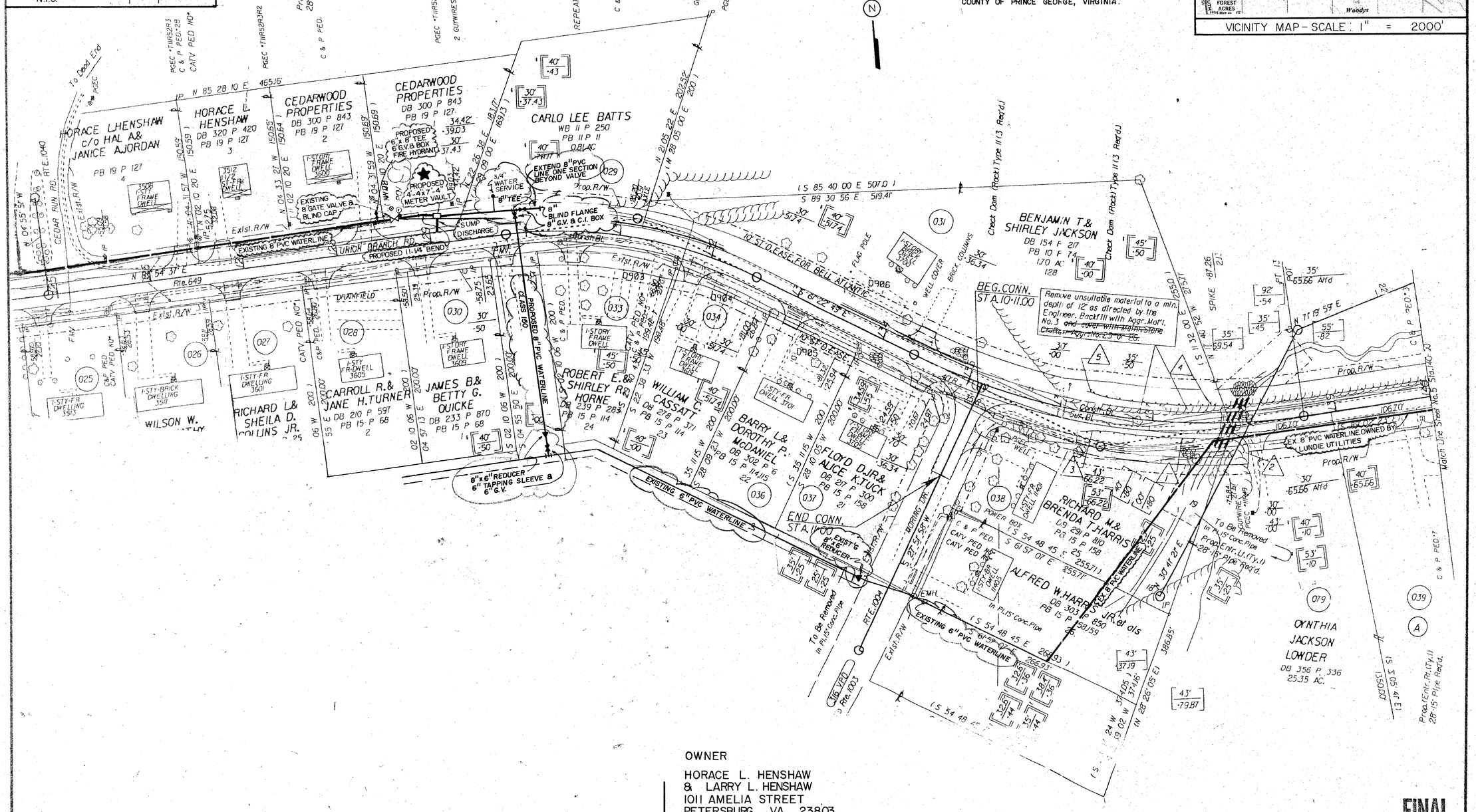

OWNER

HORACE L. HENSHAW
& LARRY L. HENSHAW
1011 AMELIA STREET
PETERSBURG, VA. 23803
PHONE : 733-4577

FINAL

CHARLES C. TOWNES & ASSOCIATES
Engineers, Planners, Land Surveyors
9842 Lori Road, Suite 201
Chesterfield, VA 23832
(804) 748-9011

COMMONWEALTH OF VIRGINIA
CHARLES C. TOWNES
CERTIFICATE No. # 10478
PROFESSIONAL ENGINEER

CEDARWOOD WATER
SECOND SOURCE CONNECTION
RIVES DISTRICT
PRINCE GEORGE COUNTY, VIRGINIA

PLAN

REVISIONS	
DATE	ITEM
4/8/97	Relocate Pipeline

DATE: DECEMBER 1, 1995
SCALE: 1" = 50'
DRAWN BY: RTT
CHECKED BY: CET
F.B. #:
SHEET #: 1 OF 2