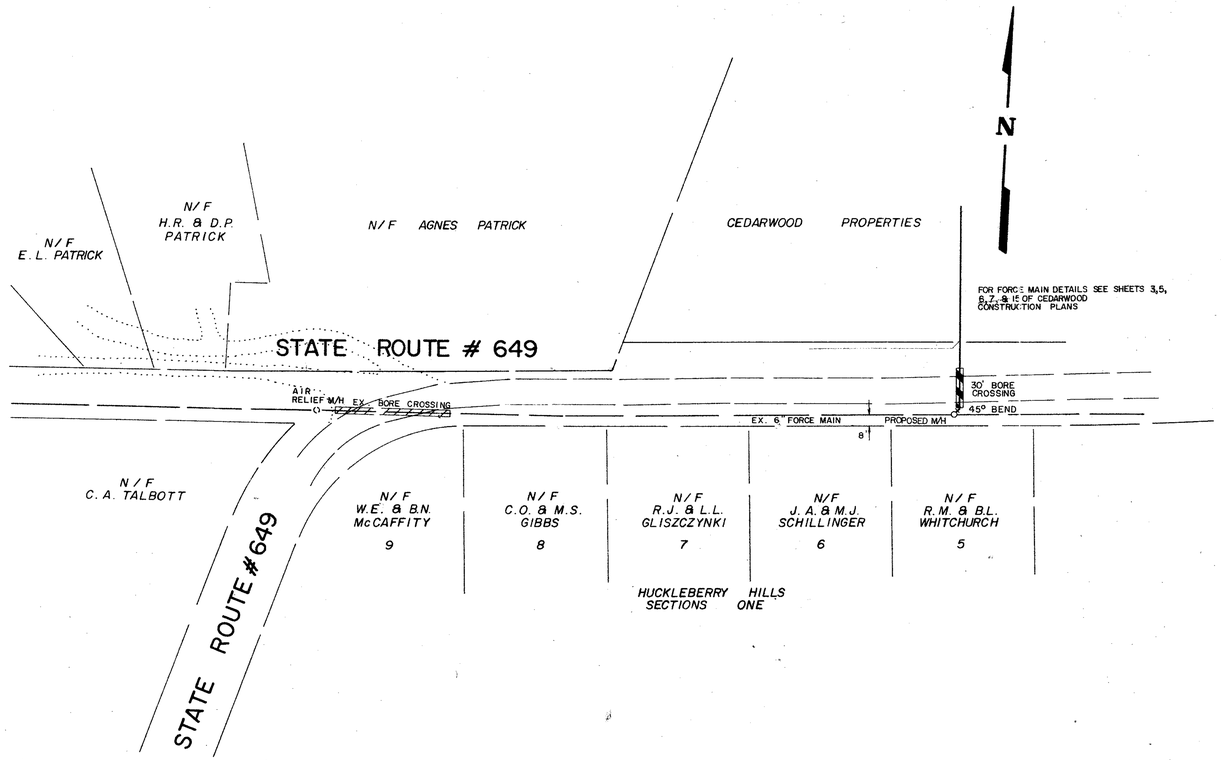

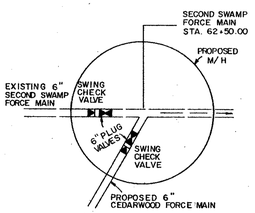

DETAIL
CONNECTION OF PROPOSED CEDARWOOD FORCE MAIN TO EXISTING SECOND SWAMP FORCE MAIN.
N.T.S

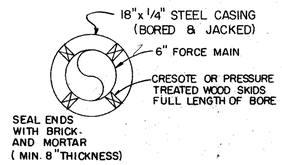

BORE DETAIL

PLAN SCALE : 1" = 50'
PROFILE SCALE:
HORZ: 1" = 50'
VERT: 1" = 5'

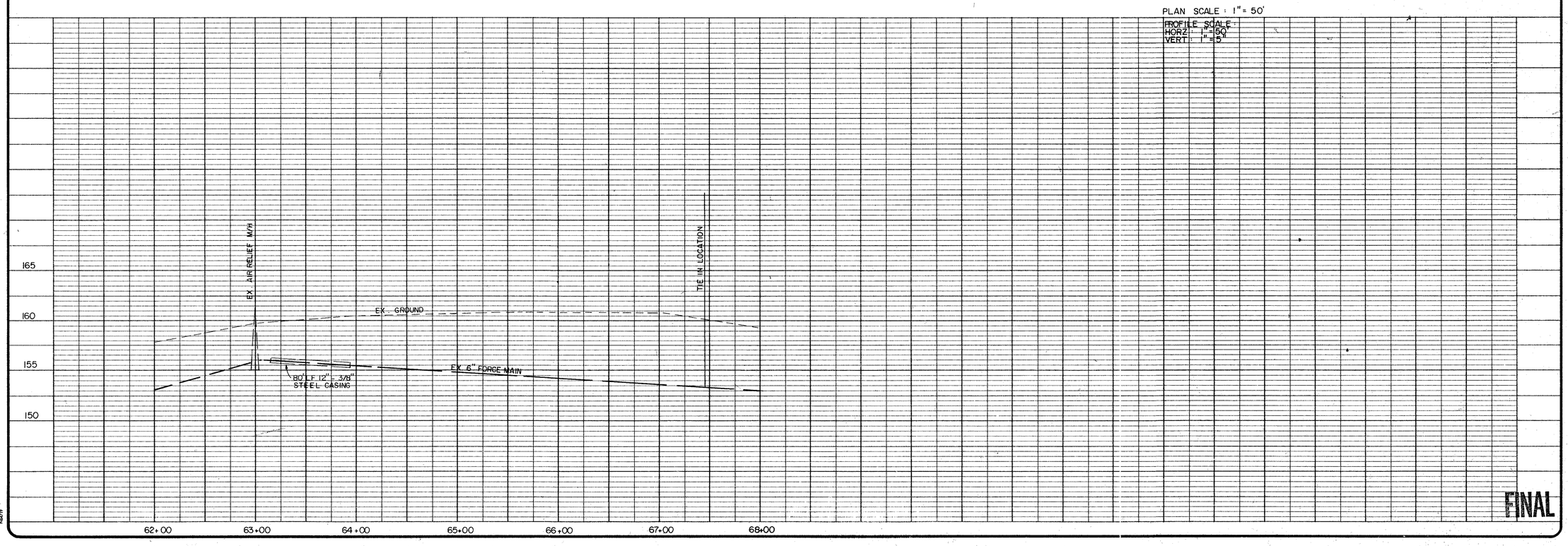

FINAL

CHARLES C. TOWNES & ASSOCIATES
Engineers, Planners, Land Surveyors
110 Norfolk Ave., P.O. Box 97
Colonial Heights, Va. 23834
804-526-6766

COMMONWEALTH OF VIRGINIA
CHARLES C. TOWNES
CERTIFICATE No. # 10478
PROFESSIONAL ENGINEER

CEDARWOOD
SECTION ONE & TWO
RIVES DISTRICT
PRINCE GEORGE COUNTY, VIRGINIA

PLAN & PROFILE

REVISIONS

DATE	ITEM
5-26-88	
7-27-89	Force Main Bore

DATE 2-16-88
SCALE AS SHOWN
DRAWN BY KLJ
CHECKED BY RAK
F.B. #
SHEET # PS - 2