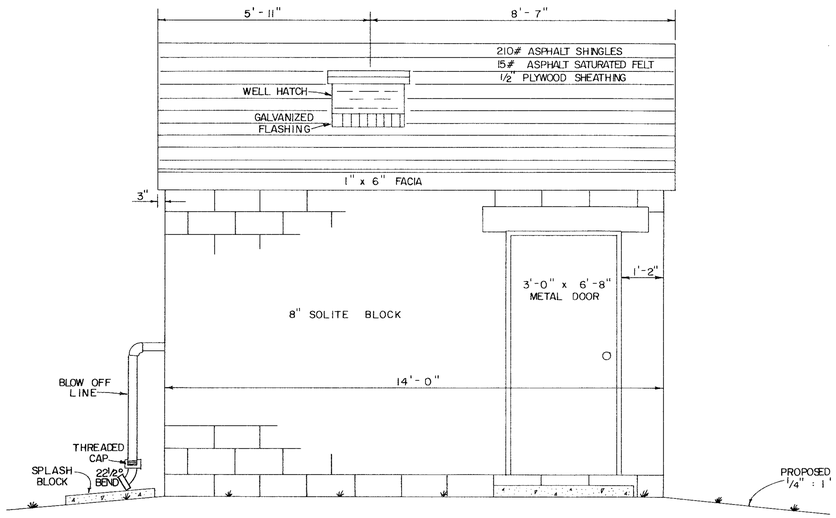

PUMP HOUSE FRONT ELEVATION

SCALE : 1/2" = 1'-0"

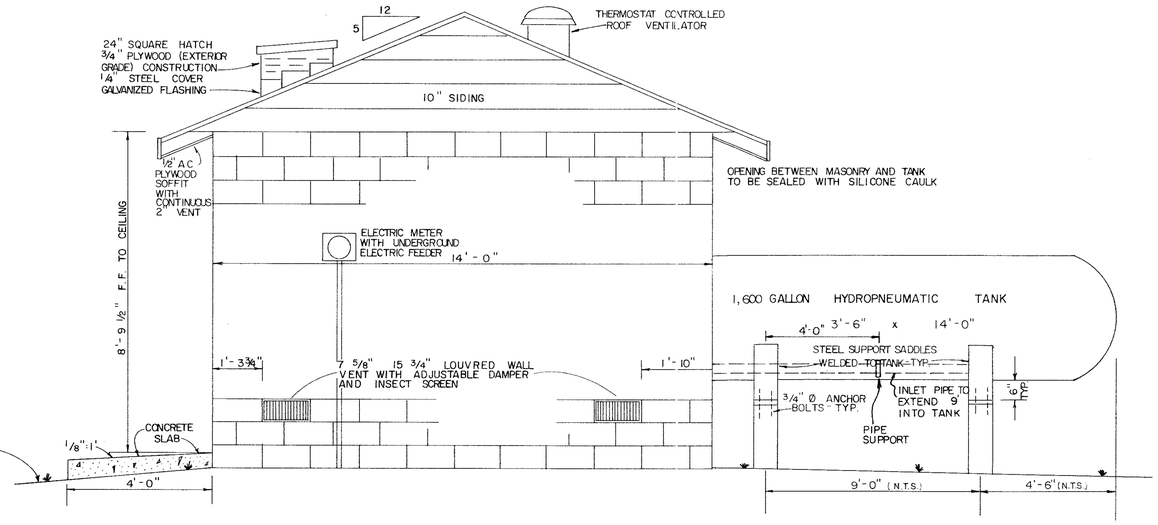

PUMP HOUSE SIDE ELEVATION

SCALE : 1/2" = 1'-0"

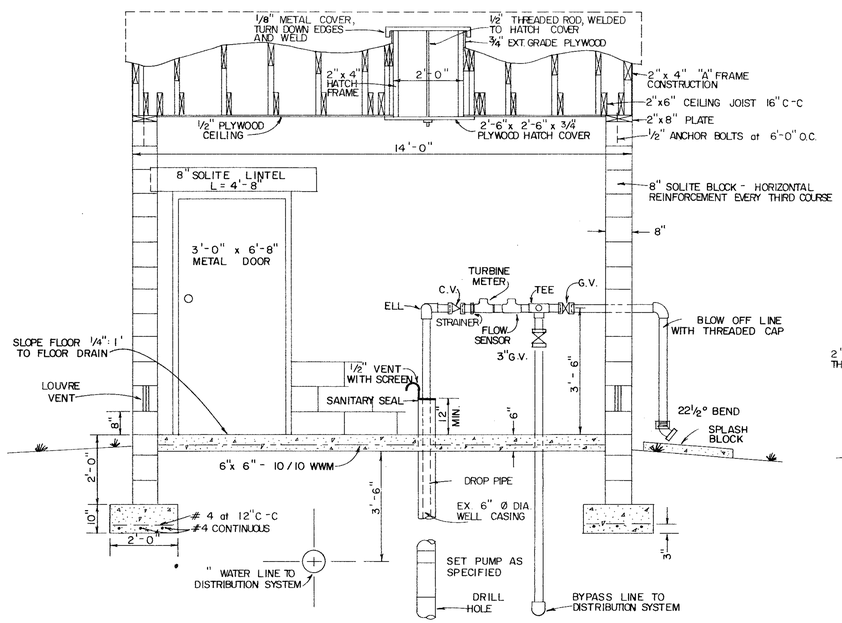

SECTION A-A

SCALE : 1/2" = 1'-0"

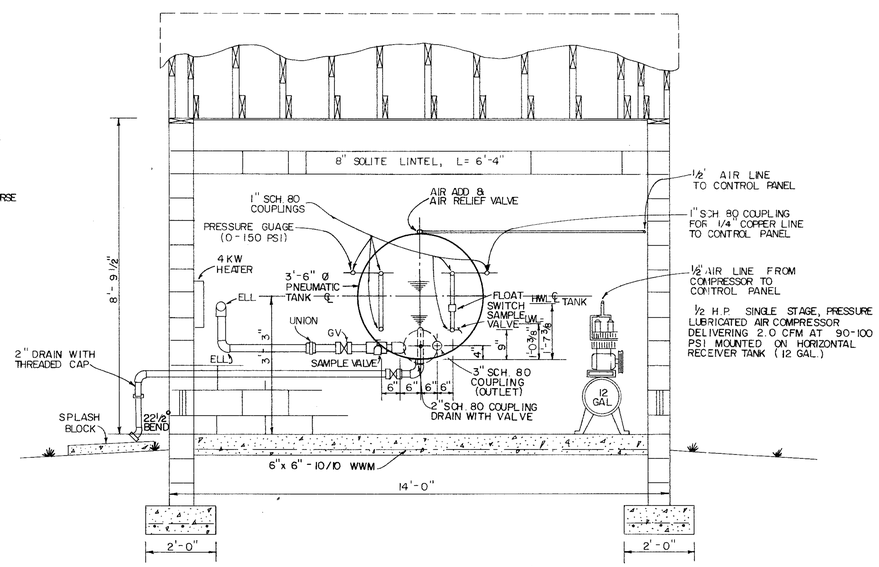

SECTION B-B

SCALE : 1/2" = 1'-0"

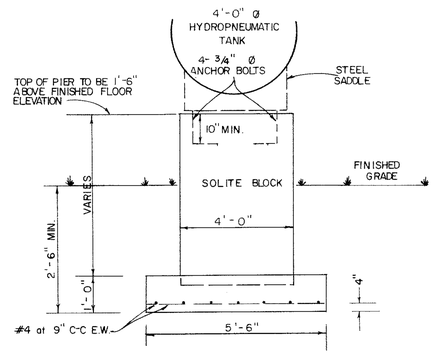

TANK SUPPORT DETAIL

SCALE : 1/2" = 1'-0"

FINAL

CHARLES C. TOWNES & ASSOCIATES
Engineers, Planners, Land Surveyors
110 Norfolk Ave., P.O. Box 97
Colonial Heights, Va. 23834
804-526-6766

CENTRAL WATER SYSTEM
CEDARWOOD
SECTIONS ONE & TWO
RIVES DISTRICT VIRGINIA
PRINCE GEORGE COUNTY,

ELEVATIONS AND DETAILS

REVISIONS	
DATE	ITEM
9-9-88	
9-19-88	
11-3-88	

DATE
MAY 2, 1988

SCALE
AS SHOWN

DRAWN BY
HJH

CHECKED BY

F.B. #

SHEET #
10