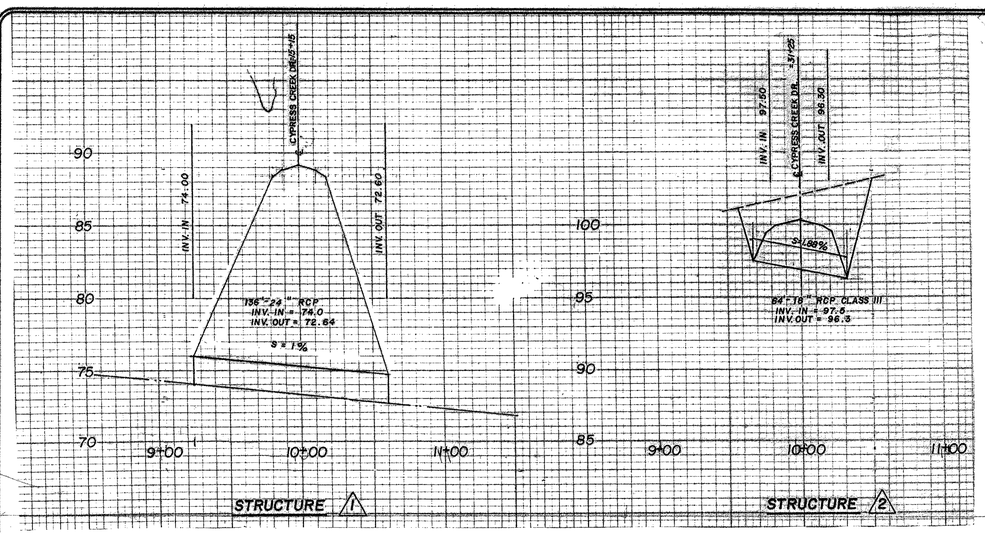

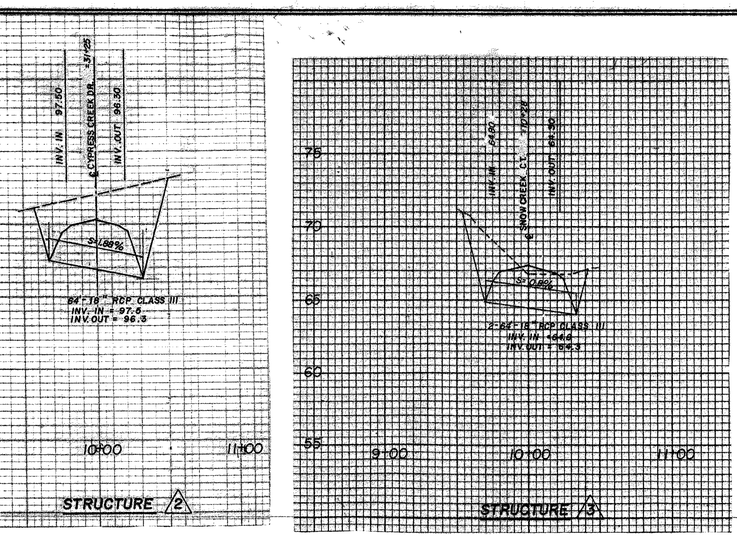

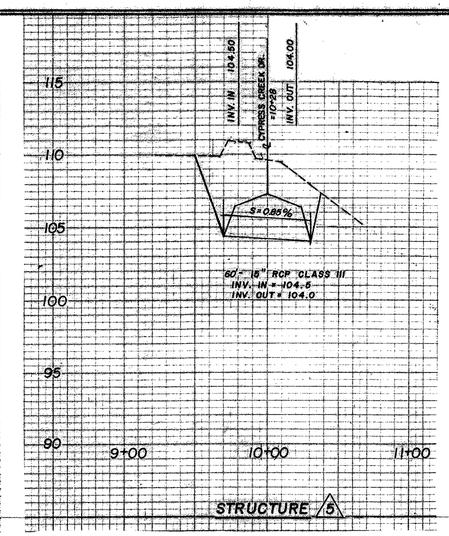

This drawing and the design shown is the property of Charles C. Townes & Associates, the reproduction, copying, or other use of this drawing without their written consent is prohibited and any infringement will be subject to legal action.
© 1991
Charles C. Townes & Associates

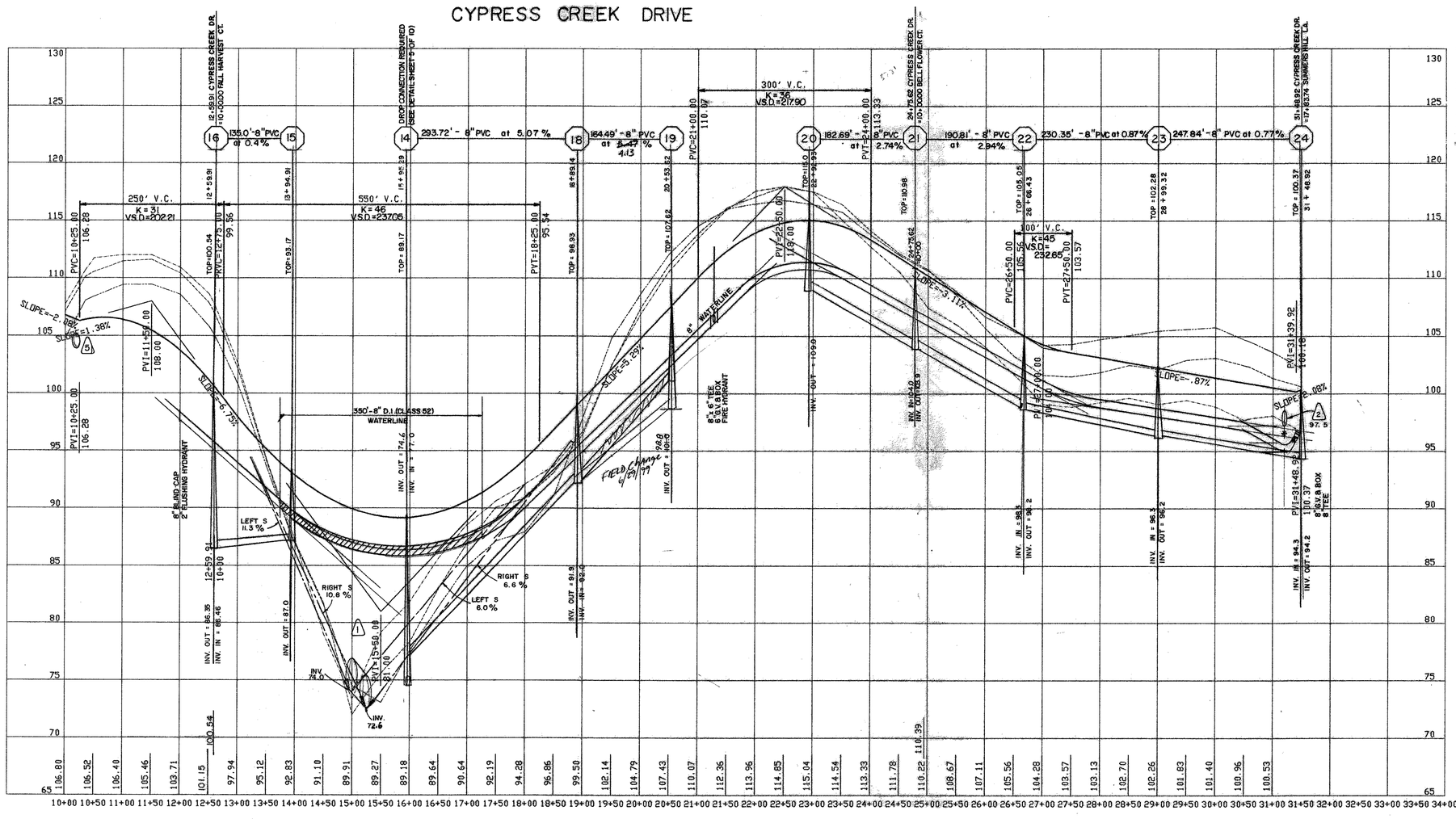

SCALE:
HORIZONTAL: 1" = 100'
VERTICAL: 1" = 5'

LEGEND:
- FINISHED GRADE
- EXISTING GROUND AT C/L
- EXISTING GROUND 50' LT. OF C/L
- EXISTING GROUND 50' RT. OF C/L

CHARLES C. TOWNES & ASSOCIATES, P.C.
Engineers, Planners, Land Surveyors
9850 Lori Road, Suite 201
Chesterfield, Virginia 23832
(804) 748-9011
FAX (804) 748-2590

COMMONWEALTH OF VIRGINIA
JEFFREY T. COLLINS
No. 013061
PROFESSIONAL ENGINEER

CEDAR CREEK WEST

BLAND DISTRICT
PRINCE GEORGE COUNTY, VA

PROFILE

REVISIONS

DATE	ITEM
4/15/98	
1/5/99	
5/6/99	
8/31/99	

DATE: JUNE 17, 1997
SCALE: AS SHOWN
DRAWN BY: STAFF
CHECKED BY: JTC
F.B. #:
SHEET # 6 OF 10