This drawing and the design shown is the property of Charles C. Townes & Associates, the reproduction, copying, or other use of this drawing without their written consent is prohibited and any infringement will be subject to legal action.
© 1991
Charles C. Townes & Associates

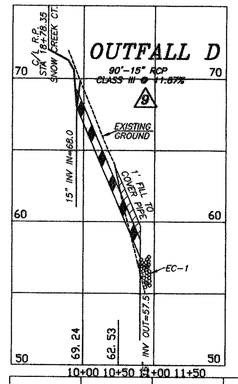

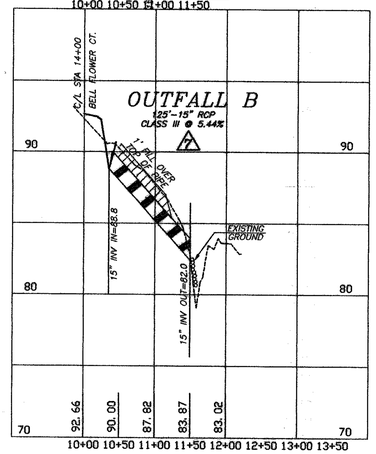

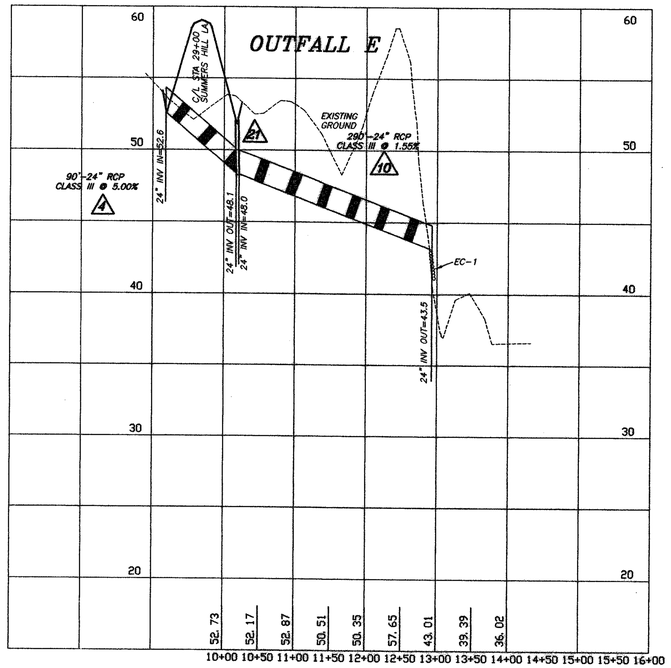

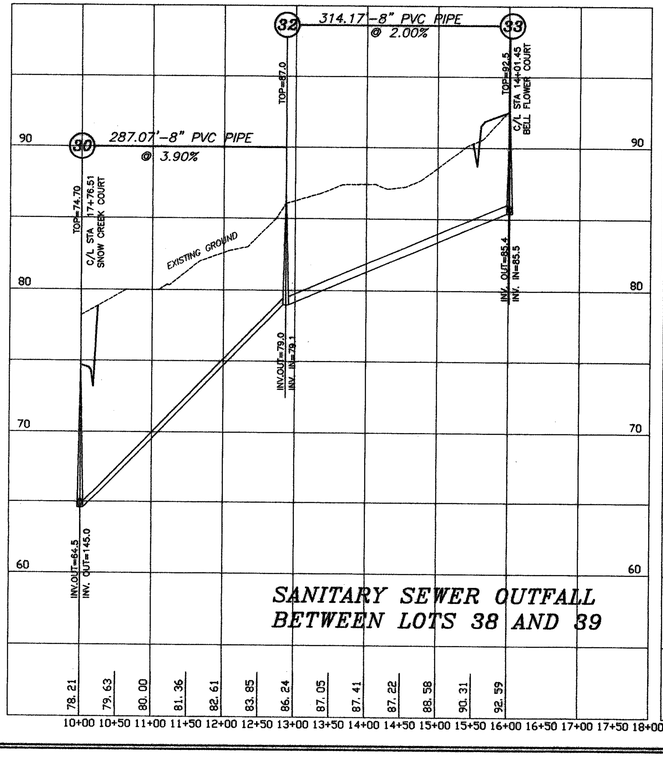

SANITARY SEWER OUTFALL
BETWEEN LOTS 38 AND 39

SCALE:
HORIZONTAL: 1" =100'
VERTICAL: 1" =5'

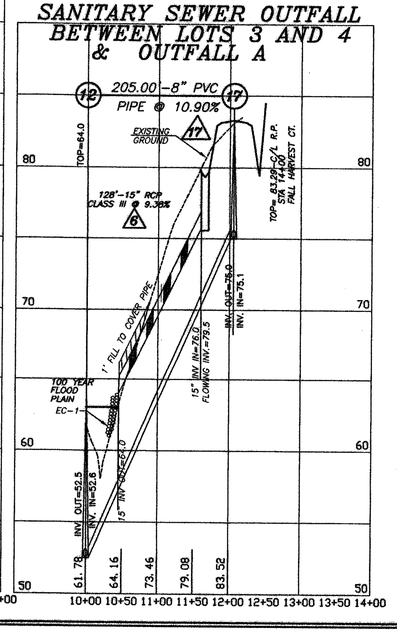

SANITARY SEWER OUTFALL
BETWEEN LOTS 18 AND 19
& OUTFALL C

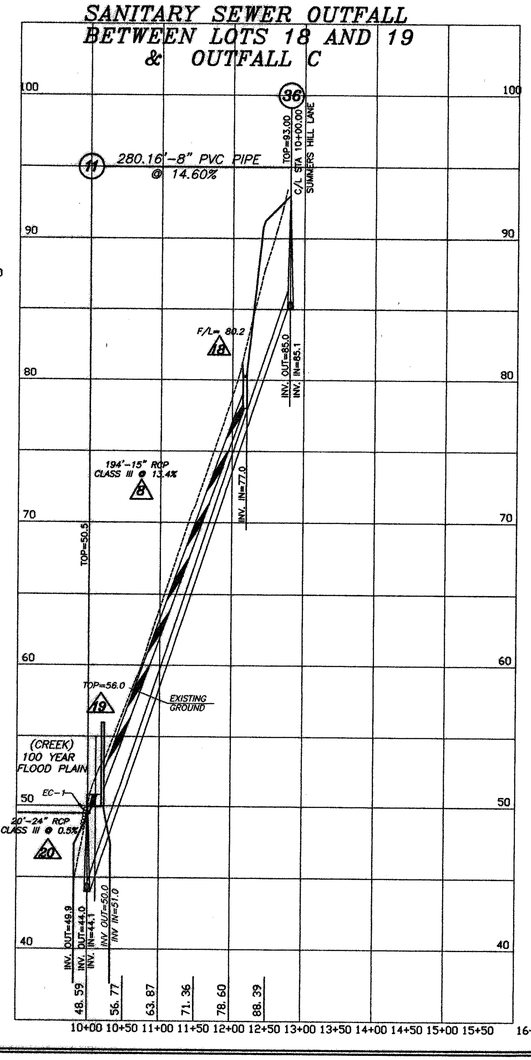

SANITARY SEWER OUTFALL
BETWEEN LOTS 28 AND 29

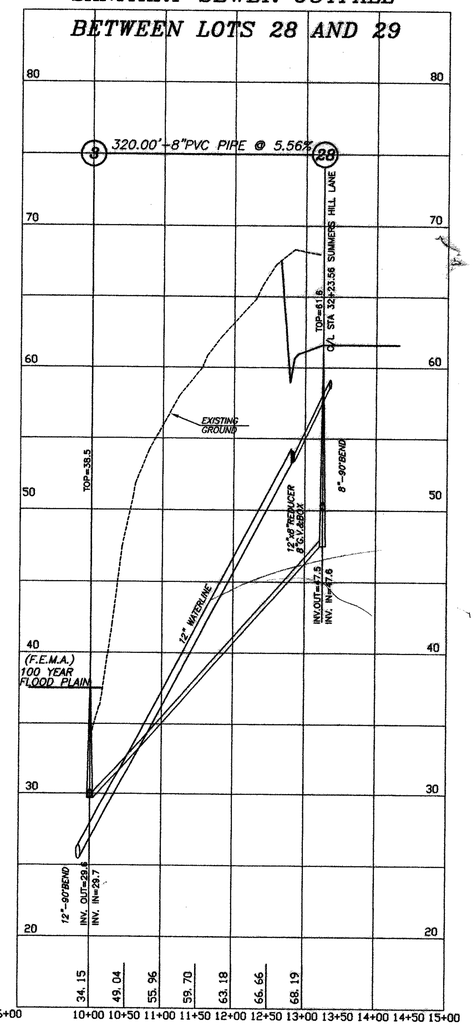

CHARLES C. TOWNES & ASSOCIATES, P.C.
Engineers, Planners, Land Surveyors
9850 Lori Road, Suite 201
Chesterfield, Virginia 23832
(804) 748-9011
FAX (804) 748-2590

COMMONWEALTH OF VIRGINIA
CHESTERFIELD COUNTY
01300
PROFESSIONAL ENGINEER

CEDAR CREEK WEST

BLAND DISTRICT
PRINCE GEORGE, VIRGINIA

PROFILES

REVISIONS

DATE	ITEM
4/15/98	
1/5/99	
5/6/99	
8/31/99	

DATE 6/17/97
SCALE AS SHOWN
DRAWN BY STAFF
CHECKED BY JTC
F.B. #
SHEET # 10 of 10

J:\SDSKPROJ\960175\DWG\SSPROF.DWG Thu Sep 02 10:54:02 1999