1992 3.02

STONE CONSTRUCTION ENTRANCE

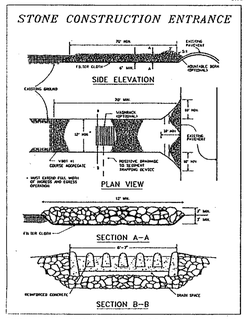

Source: Adapted from 1983 Maryland Standards for Soil Erosion and Sediment Control, and Va. DSWC — Plate 3.02-1

1992 3.11

TEMPORARY RIGHT-OF-WAY DIVERSIONS

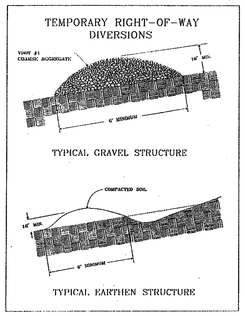

Source: Va. DSWC — Plate 3.11-1

1992 3.05

CONSTRUCTION OF A SILT FENCE (WITHOUT WIRE SUPPORT)

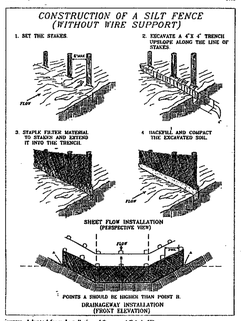

Source: Adapted from Installation of Straw and Fabric Filter Barriers for Sediment Control, Sherwood and Wyant — Plate 3.05-2

1992 3.13

TEMPORARY SEDIMENT TRAP

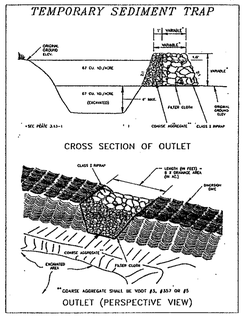

Source: Va. DSWC — Plate 3.13-2

1992 3.08

SILT FENCE CULVERT INLET PROTECTION

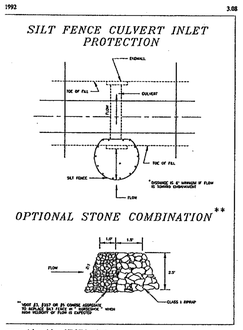

Source: Adapted from VDOT Standard Sheets and Va. DSWC — Plate 3.08-1

1992 3.20

ROCK CHECK DAM

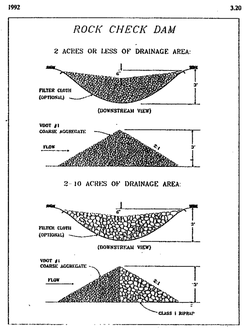

Source: Va. DSWC — Plate 3.20-1

TEMPORARY DIVERSION DIKE

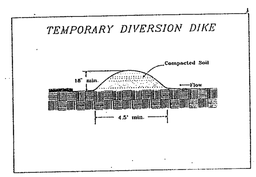

Source: Va. DSWC — Plate 3.09-1

This drawing and the design shown is the property of Charles C. Townes & Associates. the reproduction, copying, or other use of this drawing without their written consent is prohibited and any infringement will be subject to legal action.
© 1991
Charles C. Townes & Associates

CHARLES C. TOWNES & ASSOCIATES, P.C.
Engineers, Planners, Land Surveyors
9850 Lori Road, Suite 201
Chesterfield, Virginia 23832
(804) 748-9011
FAX (804) 748-2590

COMMONWEALTH OF VIRGINIA
JEFFREY T. COLLINS
No. 01 5003
PROFESSIONAL ENGINEER

CEDAR CREEK SUBDIVISION
SECTION TWO
BLAND DISTRICT
PRINCE GEORGE COUNTY, VA

PLAN

REVISIONS

DATE	ITEM
4/15/98	
1/5/99	

DATE 6/17/97
SCALE 1" = 100'
DRAWN BY KTN
CHECKED BY JTC
F.B. #
SHEET # 3 of 10