This drawing and the design shown is the property of Charles C. Townes & Associates, the reproduction, copying, or other use of this drawing without their written consent is prohibited and any infringement will be subject to legal action.
© 1991
Charles C. Townes & Associates

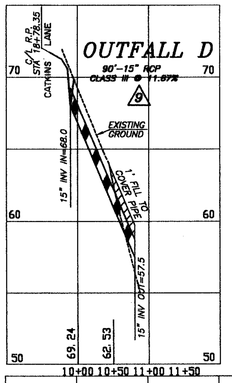

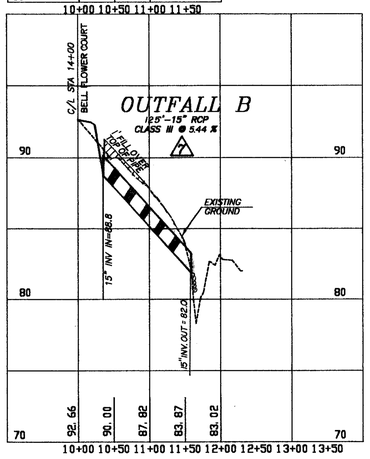

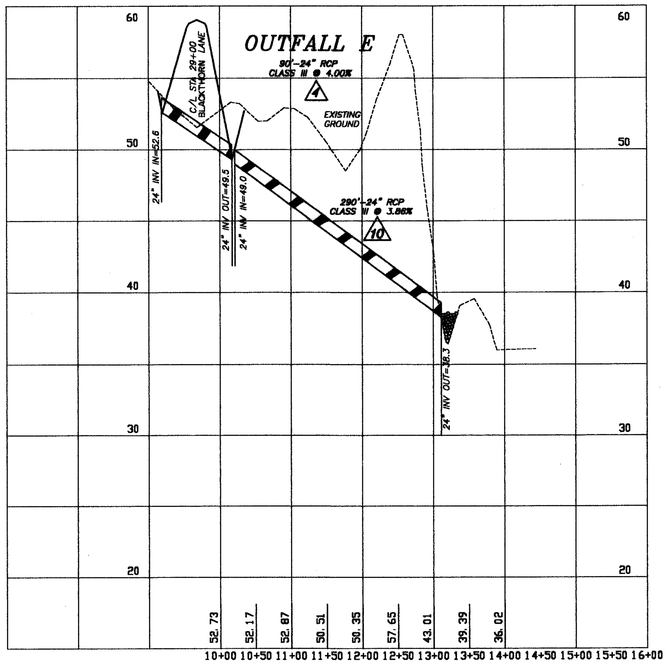

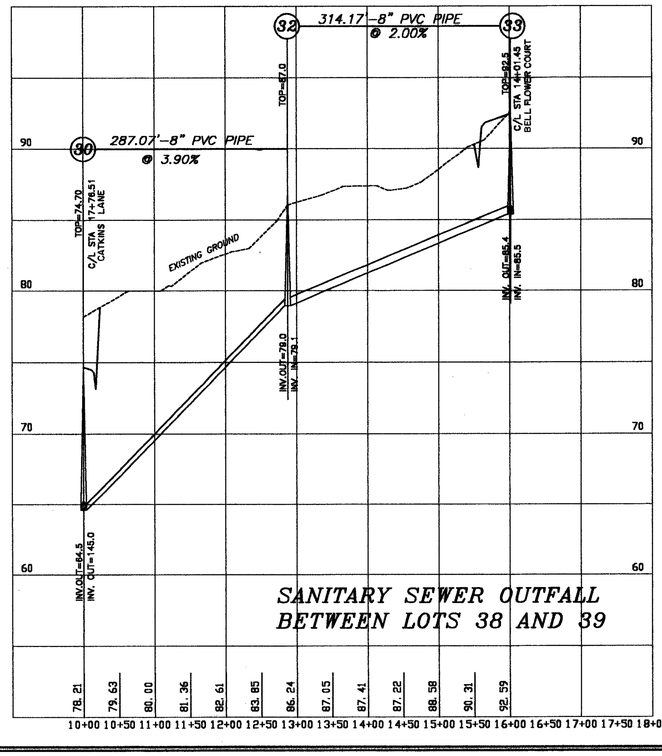

SANITARY SEWER OUTFALL
BETWEEN LOTS 38 AND 39

SCALE:
HORIZONTAL: 1" =100'
VERTICAL: 1" =5'

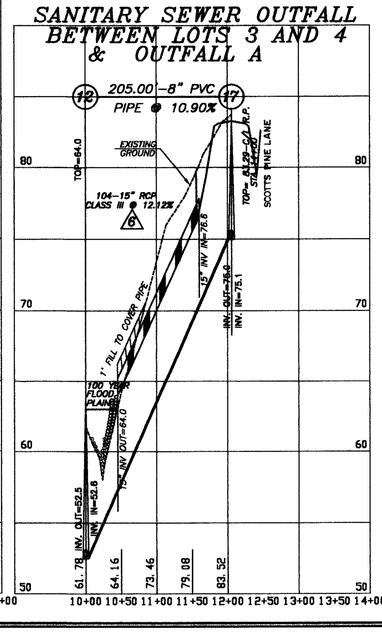

SANITARY SEWER OUTFALL
BETWEEN LOTS 18 AND 19
& OUTFALL C

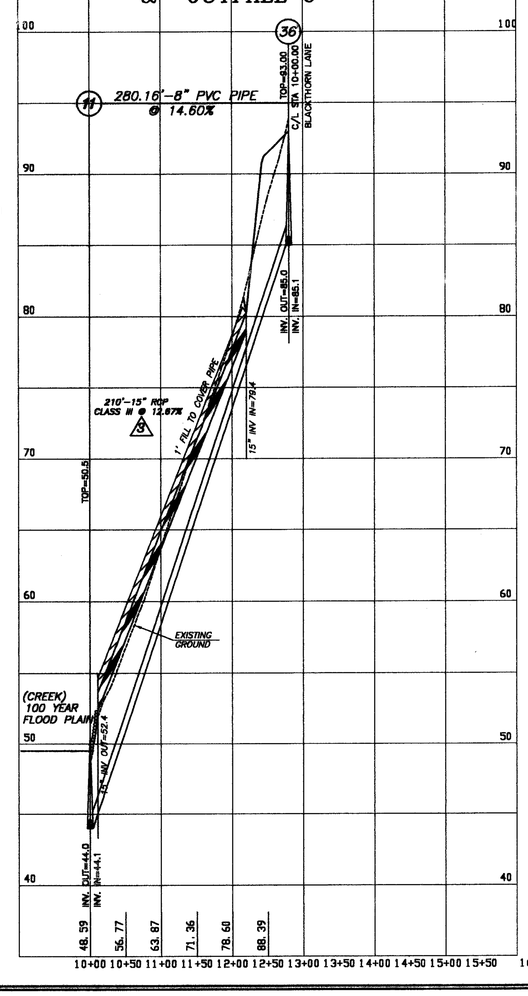

SANITARY SEWER OUTFALL
BETWEEN LOTS 28 AND 29

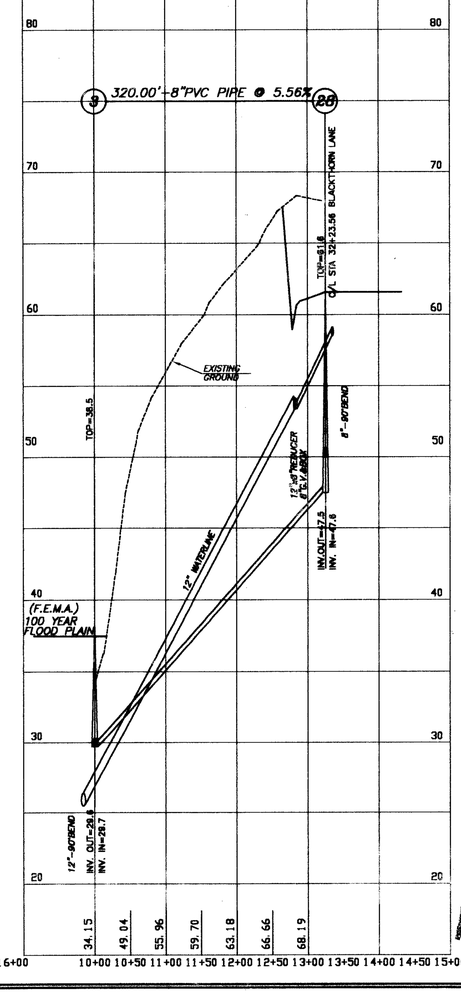

FINAL

CHARLES C. TOWNES & ASSOCIATES, P.C.
Engineers, Planners, Land Surveyors
9850 Lori Road, Suite 201
Chesterfield, Virginia 23832
(804) 748-9011
FAX (804) 748-2590

COMMONWEALTH OF VIRGINIA
JEFFREY T. COLLINS
No. 013001
PROFESSIONAL ENGINEER

CEDAR CREEK SUBDIVISION
SECTION TWO
BLAND DISTRICT
PRINCE GEORGE COUNTY, VIRGINIA

PROFILES

REVISIONS

DATE	ITEM
4/15/98	
1/5/99	

DATE
6/17/97

SCALE
AS SHOWN

DRAWN BY
HJE

CHECKED BY
JTC

F.B. #

SHEET #
10 of 10