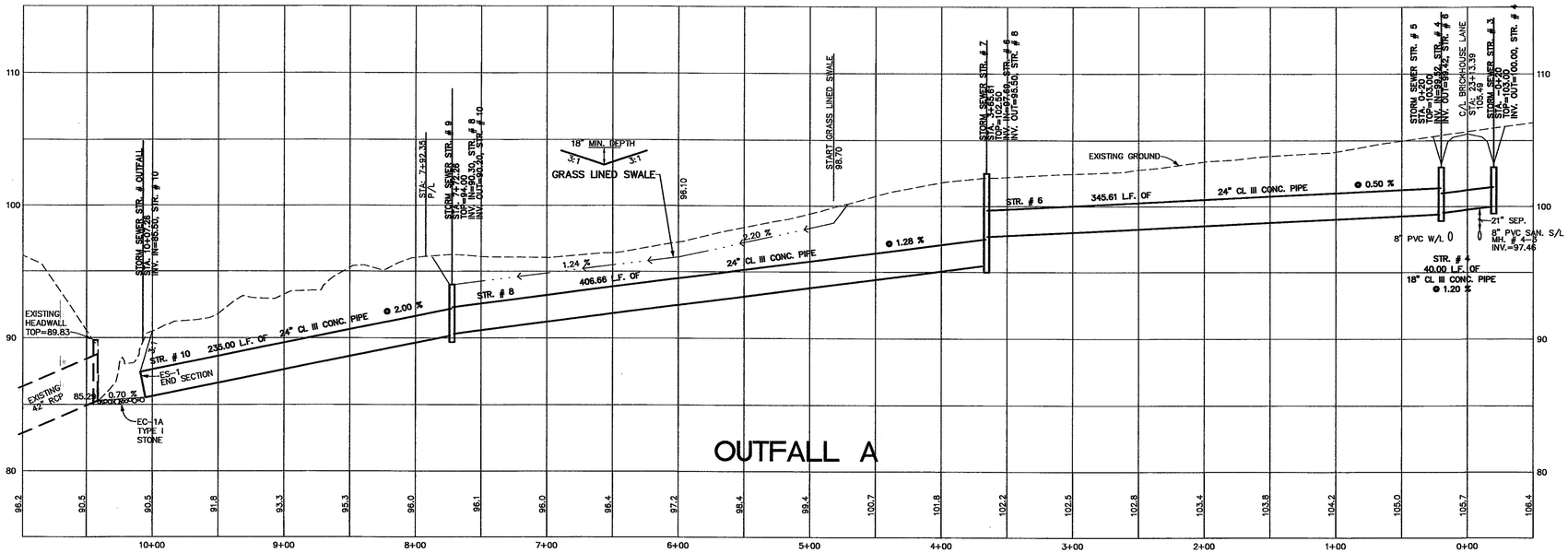

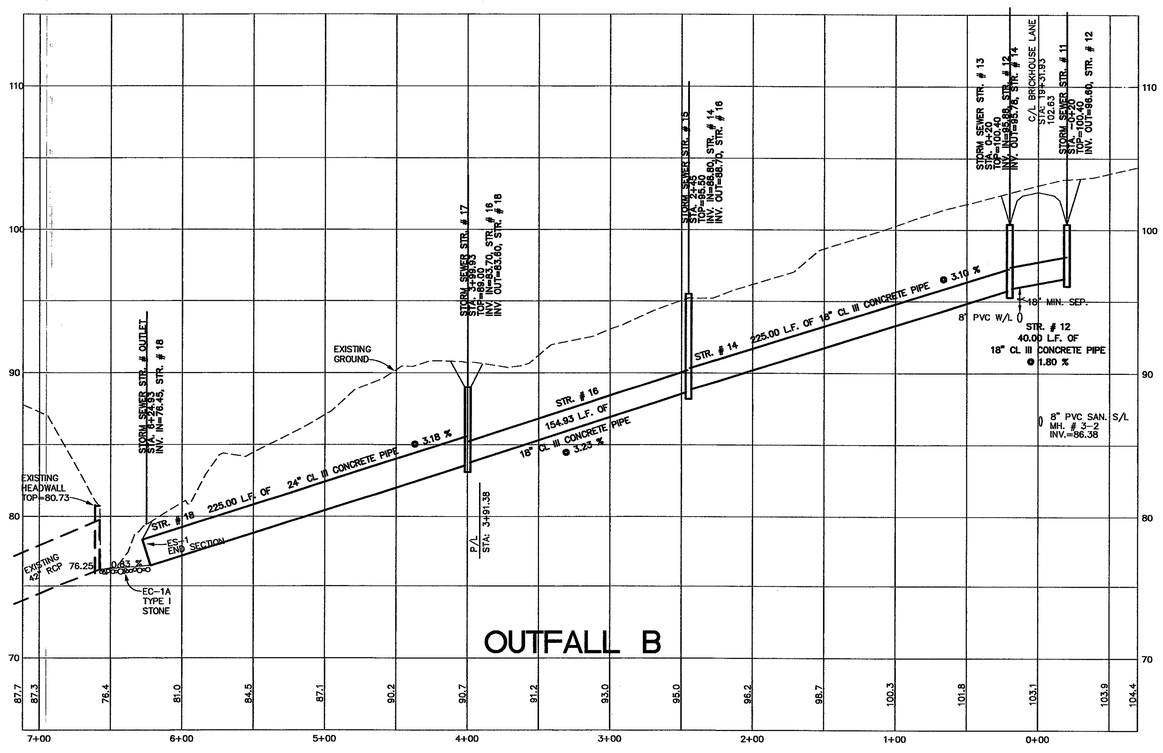

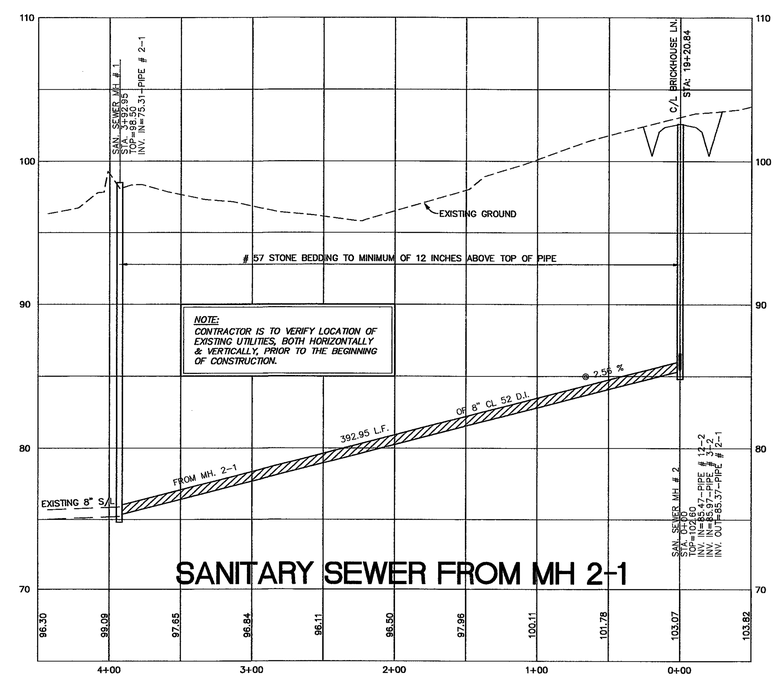

KEY

LEGEND:

25' LEFT
EXIST. GROUND @ C/L
25' RIGHT
ROAD GRADE @ C/L

SCALE:

HORIZONTAL: 1"=50'
VERTICAL: 1"=5'

COMMONWEALTH OF VIRGINIA
DERRICK A. JOHNSON
No. 24761
3-11-04
PROFESSIONAL ENGINEER

VIRGINIA | NORTH CAROLINA | WEST VIRGINIA
THIS DRAWING PREPARED AT THE PRINCE GEORGE OFFICE
4260 Crossings Blvd | Prince George, VA 23875
TEL 804.541.6600 FAX 804.751.0798 www.timmons.com

YOUR VISION ACHIEVED THROUGH OURS.

Site Development | Residential | Infrastructure | Technology

DATE	REVISION DESCRIPTION
01-15-2004	COUNTY & VDOT COMMENTS
02-20-2004	COUNTY & VDOT COMMENTS

DATE	07-10-2003
DRAWN BY	L. GILLIAM
DESIGNED BY	D. JOHNSON
CHECKED BY	D. JOHNSON
SCALE	H: 1"=50' V: 1"=5'

TIMMONS GROUP

BRICKHOUSE LANDING SUBDIVISION

BLAND DISTRICT * PRINCE GEORGE COUNTY, VIRGINIA

PROFILES

JOB NO.	20823
SHEET NO.	9

These plans and associated documents are the exclusive property of TIMMONS GROUP and may not be reproduced in whole or in part and shall not be used for any purpose whatsoever, inclusive, but not limited to construction, bidding, and/or construction staking without the express written consent of TIMMONS GROUP.