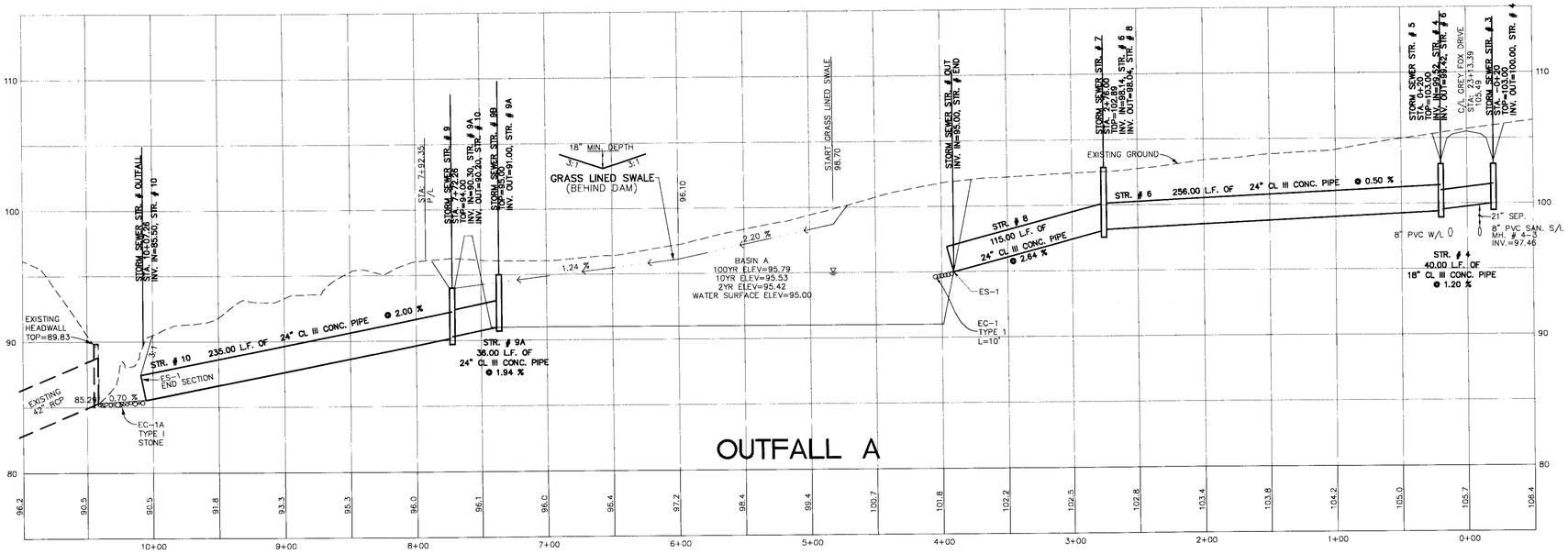

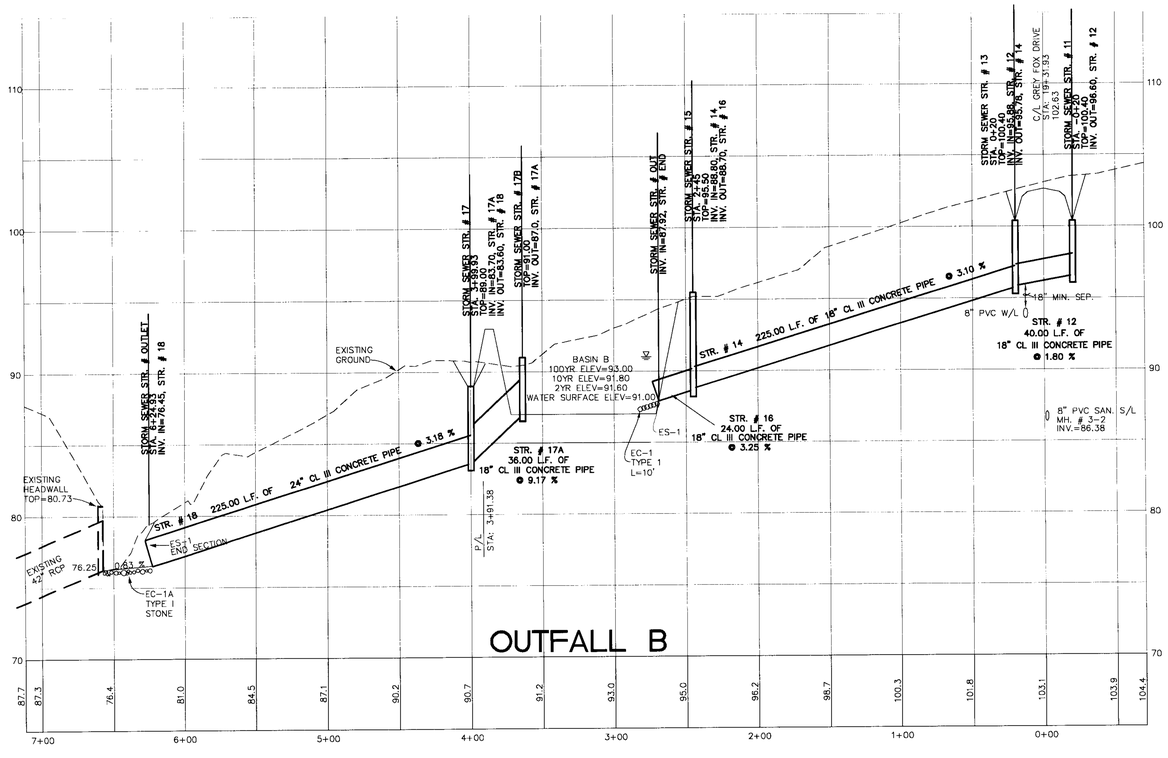

KEY

LEGEND:

- 25' LEFT
- EXIST. GROUND @ C/L
- 25' RIGHT
- ROAD GRADE @ C/L

SCALE:

HORIZONTAL: 1"=50'
VERTICAL: 1"=5'

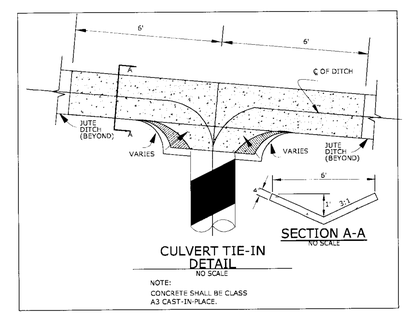

CULVERT TIE-IN DETAIL
NO SCALE

NOTE:
CONCRETE SHALL BE CLASS A3 CAST-IN-PLACE.

COMMONWEALTH OF VIRGINIA
DERRICK A JOHNSON
Lic No 24761
2-8-08
PROFESSIONAL ENGINEER

VIRGINIA | NORTH CAROLINA | WEST VIRGINIA
THIS DRAWING PREPARED AT THE
PRINCE GEORGE OFFICE
4260 Crossings Blvd | Prince George, VA 23875
TEL 804.541.5600 FAX 804.751.0798 www.timmons.com

YOUR VISION ACHIEVED THROUGH OURS.

Site Development | Residential | Infrastructure | Technology

DATE	REVISION DESCRIPTION
01-15-2004	COUNTY & VDOT COMMENTS
02-20-2004	COUNTY & VDOT COMMENTS
10-24-2006	OWNER REVISIONS
08-24-2006	OWNER REVISIONS
02-13-2007	COUNTY COMMENTS
02-08-08	COUNTY COMMENTS

TIMMONS GROUP

BRICKHOUSE LANDING SUBDIVISION

BLAND DISTRICT * PRINCE GEORGE COUNTY, VIRGINIA

PROFILES

DATE	07-10-2003
DRAWN BY	L. GILLIAM
DESIGNED BY	D. JOHNSON
CHECKED BY	D. JOHNSON
SCALE	H: 1"=50' V: 1"=5'
JOB NO.	20823
SHEET NO.	9

These plans are deemed documents are the exclusive property of TIMMONS GROUP and may not be reproduced in whole or in part and shall not be used for any purpose whatsoever, inclusive, but not limited to construction, bidding, and/or construction staking without the express written consent of TIMMONS GROUP.