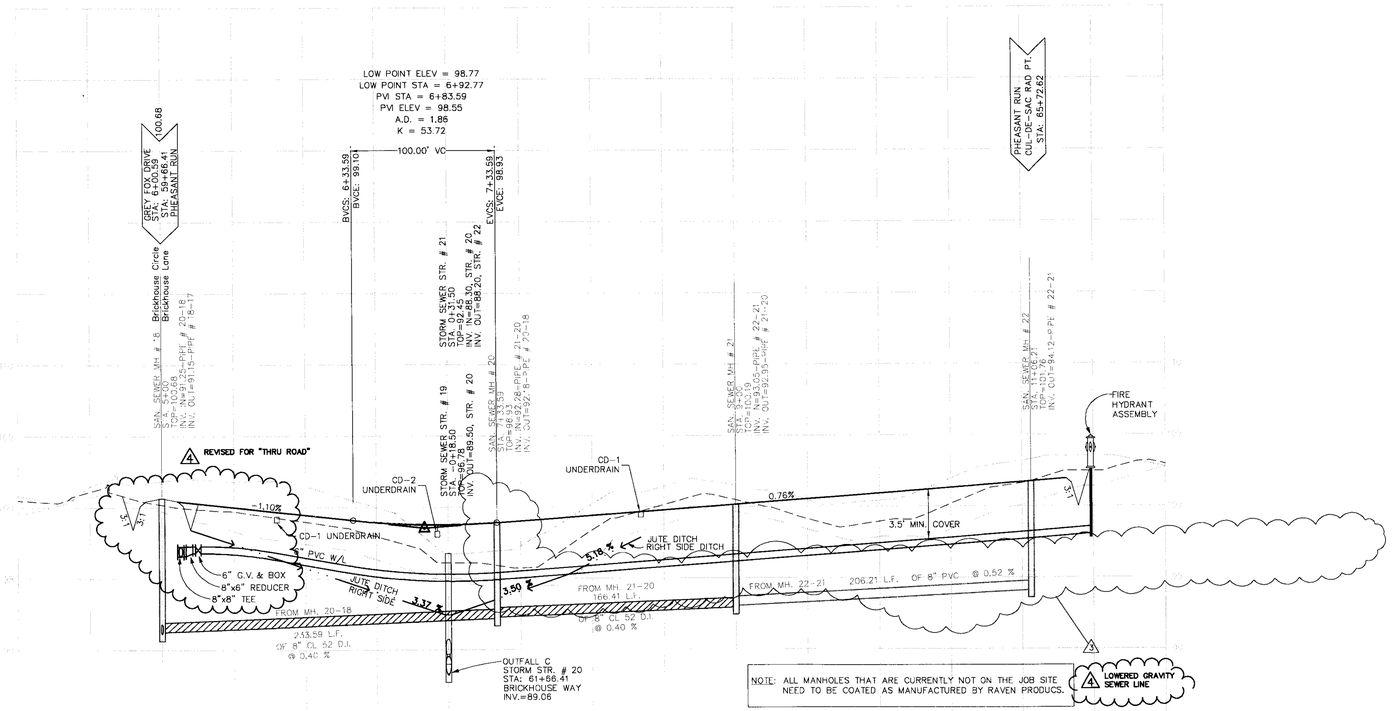

NOTE: ALL MANHOLES THAT ARE CURRENTLY NOT ON THE JOB SITE NEED TO BE COATED AS MANUFACTURED BY RAVEN PRODUCS.

KEY

LEGEND:

- 25' LEFT
- EXIST. GROUND @ C/L
- 25' RIGHT
- ROAD GRADE @ C/L

SCALE:

HORIZONTAL: 1"=50'
VERTICAL: 1"=5'

PHEASANT RUN



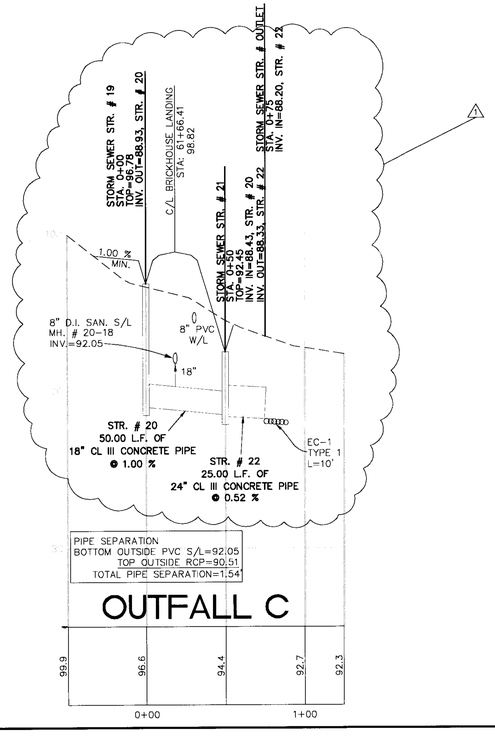

OUTFALL C

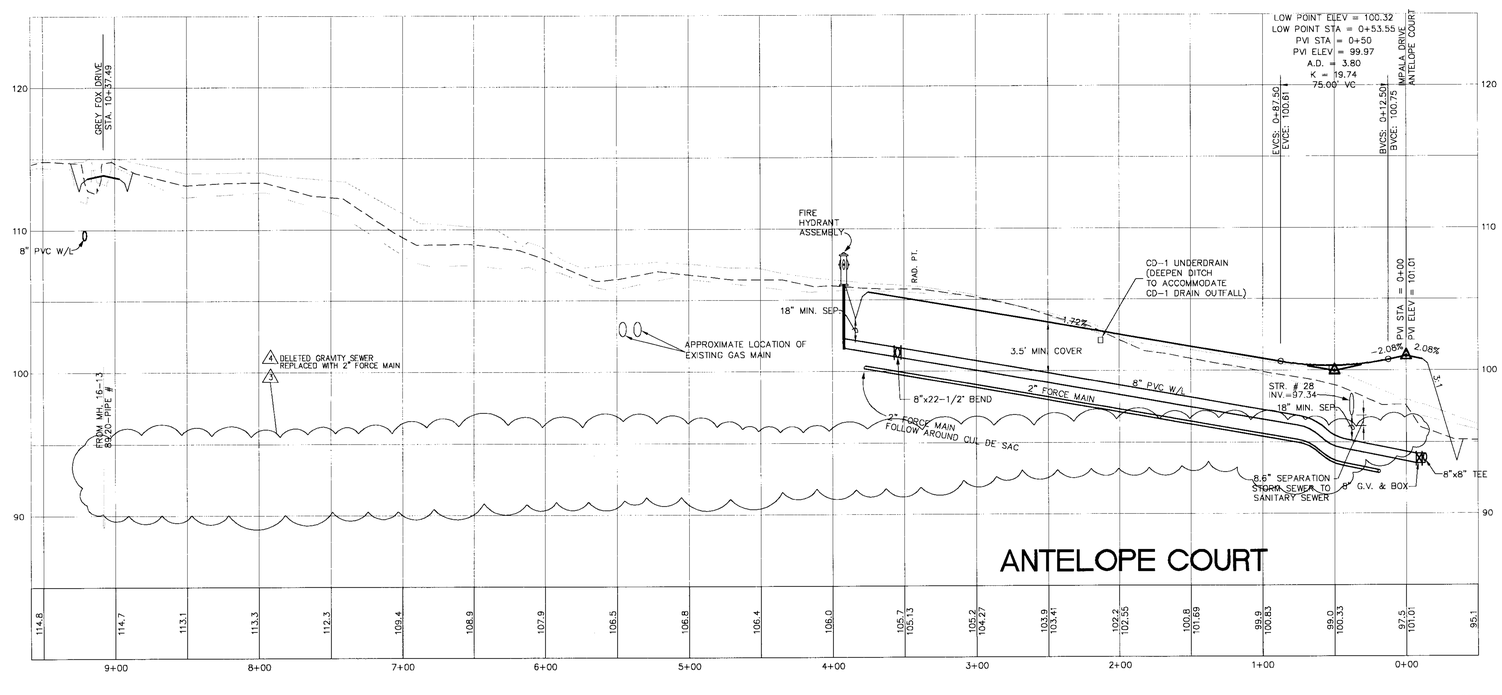

ANTELOPE COURT

COMMONWEALTH OF VIRGINIA
DERRICK A JOHNSON
Lic. No. 24761
7-8-08
PROFESSIONAL ENGINEER

VIRGINIA | NORTH CAROLINA | WEST VIRGINIA
THIS DRAWING PREPARED AT THE PRINCE GEORGE OFFICE
4260 Crossings Blvd | Prince George, VA 23875
TEL 804.541.6600 FAX 804.751.0798 www.timmons.com

YOUR VISION ACHIEVED THROUGH OURS.

Site Development | Residential | Infrastructure | Technology

DATE	REVISION DESCRIPTION
10-27-2003	COUNTY & VDOT COMMENTS
01-15-2004	COUNTY & VDOT COMMENTS
02-20-2004	COUNTY & VDOT COMMENTS
04-06-2004	COUNTY & VDOT COMMENTS
12-21-2006	OWNER'S COMMENTS
03-19-2007	OWNER'S COMMENTS
05-11-2007	OWNER'S COMMENTS 4

TIMMONS GROUP

BRICKHOUSE LANDING SUBDIVISION

BLAND DISTRICT * PRINCE GEORGE COUNTY, VIRGINIA

PROFILES

DATE	07-10-2003
DRAWN BY	L. GILLIAM
DESIGNED BY	D. JOHNSON
CHECKED BY	D. JOHNSON
SCALE	H: 1"=50' V: 1"=5'
JOB NO.	20823
SHEET NO.	12

These plans and associated documents are the exclusive property of TIMMONS GROUP and may not be reproduced in whole or in part and may not be used for any purpose whatsoever, inclusive, but not limited to construction, bidding, and/or construction staking without the express written consent of TIMMONS GROUP.