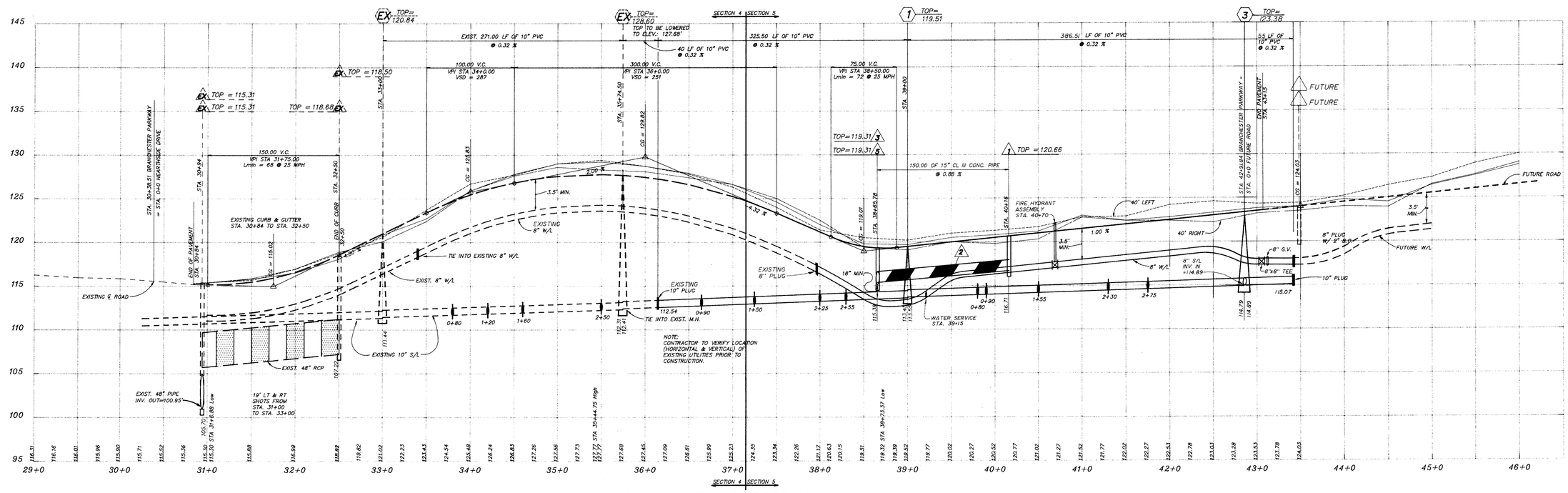

BRANCHESTER PARKWAY

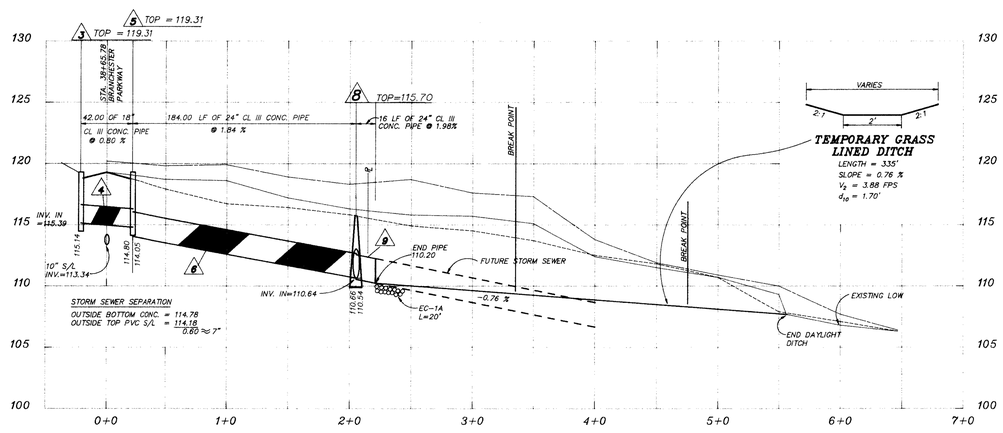

OUTFALL "A"

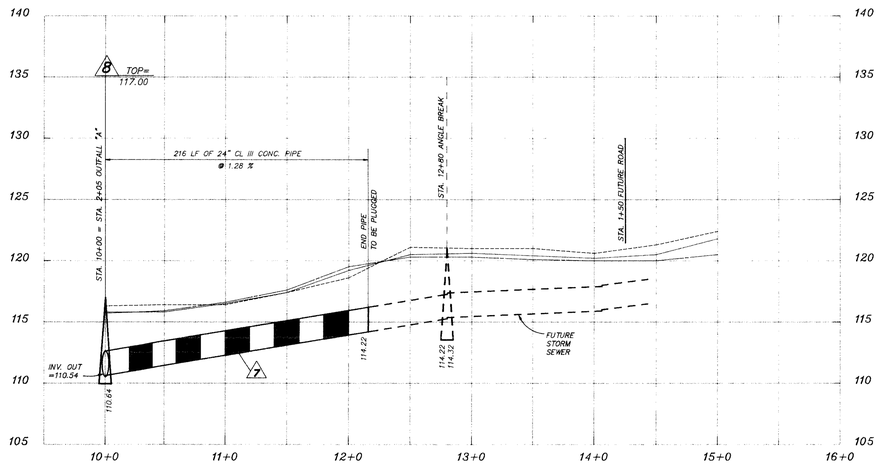

OUTFALL "B"

LEGEND

25' LEFT

CENTERLINE / BASELINE

25' RIGHT

FINAL

SCALE:
HORIZONTAL: 1"=50'
VERTICAL: 1"=5'

COMMONWEALTH OF VIRGINIA
EDWARD L. GLASS
No. 17564
PROFESSIONAL ENGINEER

LANDSCAPE ARCHITECTS
REVISION DESCRIPTION
COUNTY REVISIONS
DATE
1-6-92

PLANNERS
2803 STAPLES MILL ROAD
RICHMOND, VIRGINIA 23228
TELEPHONE: (804) 262-7396

4411 CROSSING BOULEVARD
PRINCE GEORGE, VIRGINIA 23875
TELEPHONE: (804) 458-8685

711 NORTH COURTHOUSE ROAD
RICHMOND, VIRGINIA 23236
TELEPHONE: (804) 794-3500

KIMLEY-HORN & ASSOCIATES, INC.
ENGINEERS * ARCHITECTS * SURVEYORS

DATE 11-6-91
DRAWN BY B.R.G.
DESIGNED BY D.A.J.
CHECKED BY E.L.G.
SCALE 1"=50'

BRANCHESTER LAKES * SECTION 5

PROFILES

SHEET NO. 3 OF 4
JOB NO. 14633