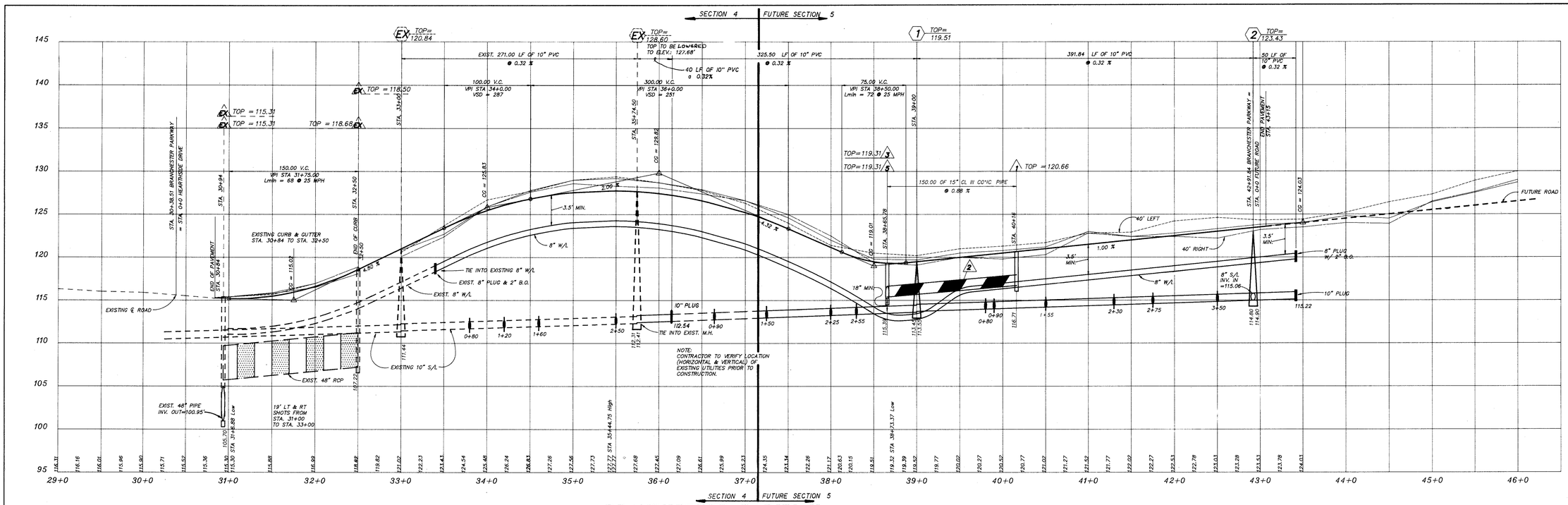

BRANCHESTER PARKWAY

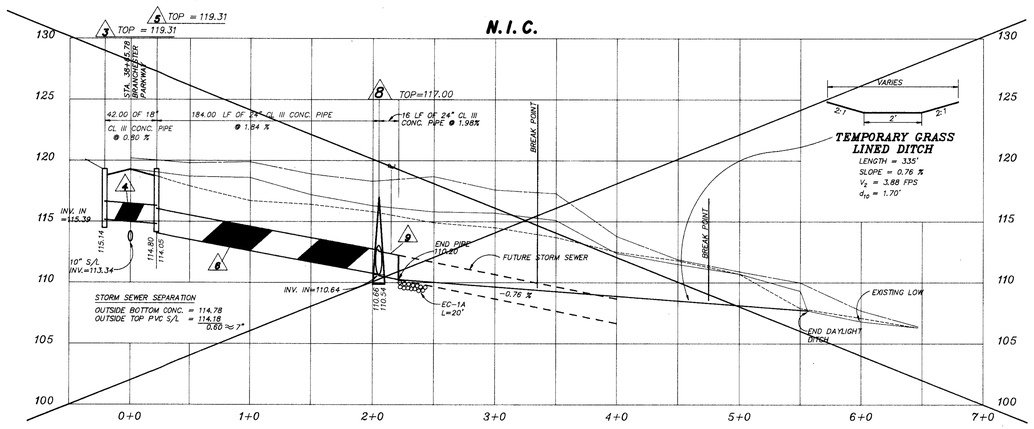

OUTFALL "A"

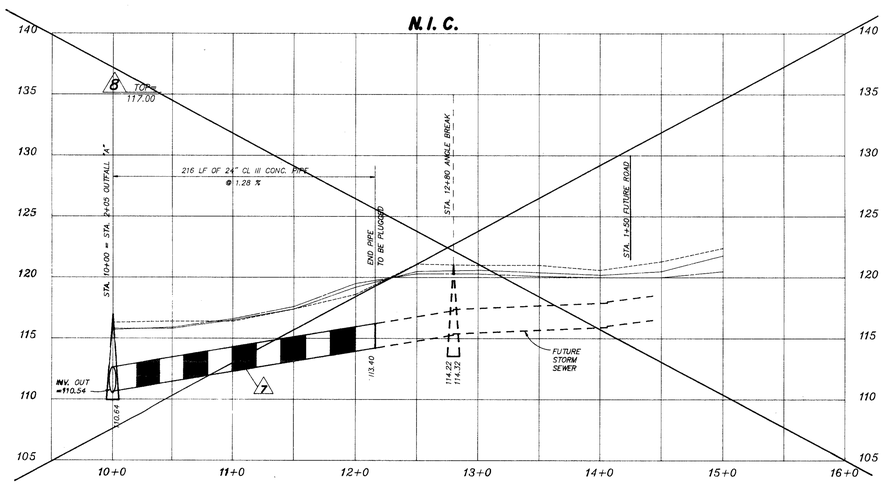

OUTFALL "B"

LEGEND

25' LEFT

CENTERLINE / BASELINE

25' RIGHT

FINAL

SCALE:
HORIZONTAL: 1"=50'
VERTICAL: 1"=5'

COMMONWEALTH OF VIRGINIA
EDWARD L. GLASS
No. 17564
PROFESSIONAL ENGINEER

711 NORTH COURTHOUSE ROAD
RICHMOND, VIRGINIA 23236
TELEPHONE: (804) 794-3500

8803 STAPLES MILL ROAD
RICHMOND, VIRGINIA 23228
TELEPHONE: (804) 262-7396

4411 CROSSING BOULEVARD
PRINCE GEORGE, VIRGINIA 23875
TELEPHONE: (804) 458-8685

KIMLEY-HORN & ASSOCIATES, P.C.
PLANNERS * LANDSCAPE ARCHITECTS * SURVEYORS * ENGINEERS

DATE	REVISION DESCRIPTION
6-28-91	DELETE 10 LOTS FROM SECTION
8-6-91	EX. M.H. NOTATION

DATE 5-17-91
DRAWN BY B.R.G.
DESIGNED BY D.A.J.
CHECKED BY E.L.G.
SCALE AS SHOWN

BRANCHESTER LAKES * SECTION 4

PROFILES

SHEET NO. 3 OF 4
JOB NO. 14633