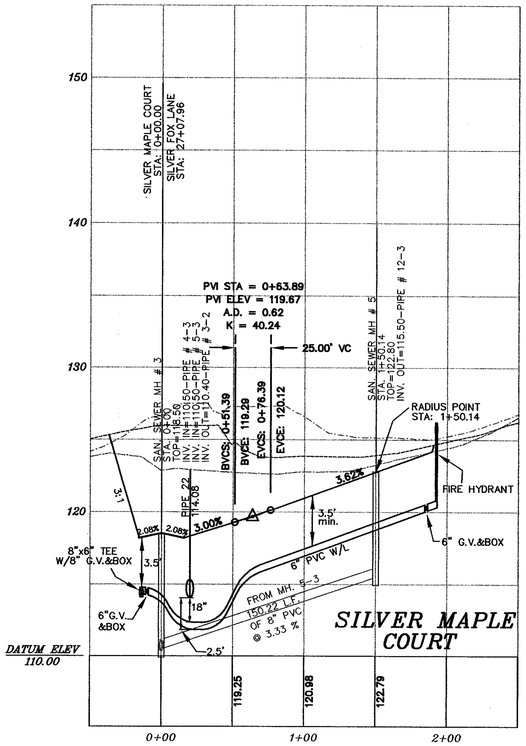

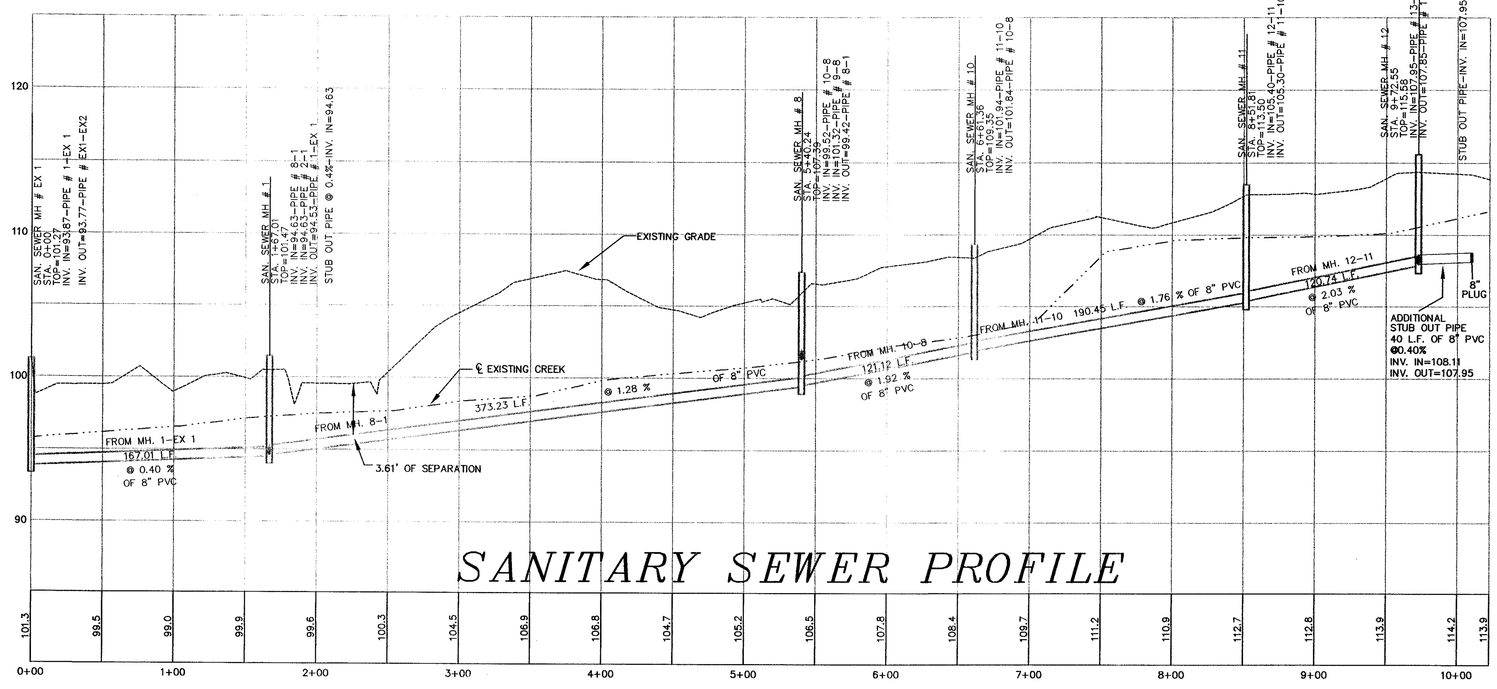

HORIZONTAL SCALE

(IN FEET)
1 inch = 50 ft.

VERTICAL SCALE

(IN FEET)
1 inch = 5 ft.

KEY

- 25' RIGHT
- 25' LEFT
- C/L EX. GRADE
- C/L PROP. GRADE

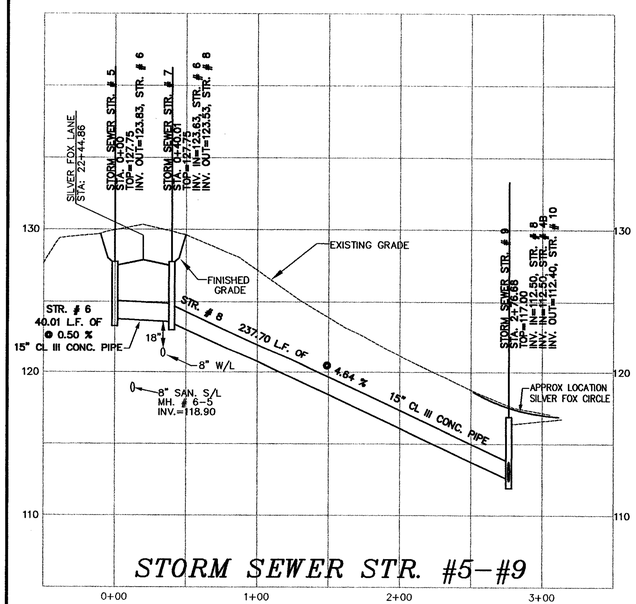

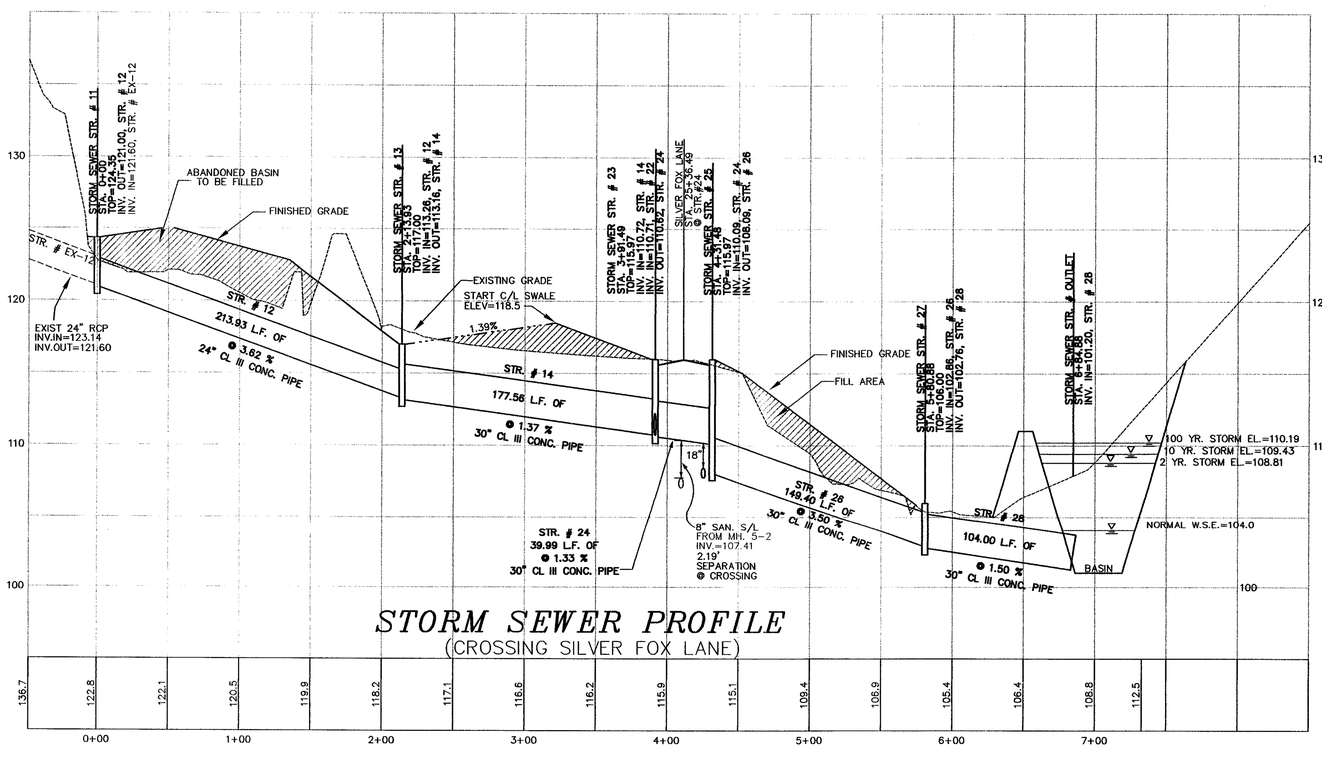

THIS DRAWING PREPARED FOR THE PRINCE GEORGE COUNTY OFFICE

COMMONWEALTH OF VIRGINIA
DERRICK A. JOHNSON
No. 24761
PROFESSIONAL ENGINEER
6-20-02

OTHER BRANCH OFFICES
Henrico County, VA • 804-262-7398
Fredericksburg, VA • 540-899-4020
Greensboro, NC • 336-852-0411

CORPORATE OFFICE
2001 N. COURTHOUSE ROAD
RICHMOND, VA 23230-3602
Telephone: 804-794-3500
Fax: 804-794-7639
Web Site: www.timmonsgroup.com

PRINCE GEORGE COUNTY OFFICE
4206 VICTORIA BOULEVARD, SUITE 1
PRINCE GEORGE, VA 23875
Telephone: 804-458-8685
Fax: 804-731-0788
e-mail: timmons@timmonsgroup.com

REVISION DESCRIPTION	DATE
REVISED PER COUNTY AND V.D.O.T. COMMENTS	05-20-02
ADDED BASIN	06-20-02

DATE	03-06-02
DRAWN BY	W. BROWN
DESIGNED BY	D. JOHNSON
CHECKED BY	
SCALE	AS SHOWN
JOB NO.	20225
SHEET NO.	5

TIMMONS
Founded 1953

ENGINEERS * SURVEYORS * PLANNERS * LANDSCAPE ARCHITECTS * ENVIRONMENTAL SCIENTISTS * GEOGRAPHIC INFORMATION SYSTEMS CONSULTANTS * CONSTRUCTION MANAGERS

BRANCHESTER LAKES SECTION 16

BLAND DISTRICT * PRINCE GEORGE COUNTY, VIRGINIA

PROFILES

These plans and associated documents are the exclusive property of TIMMONS and may not be reproduced in whole or in part and shall not be used for any purpose whatsoever, inclusive, but not limited to construction, bidding, and/or construction staking without the express written consent of TIMMONS.