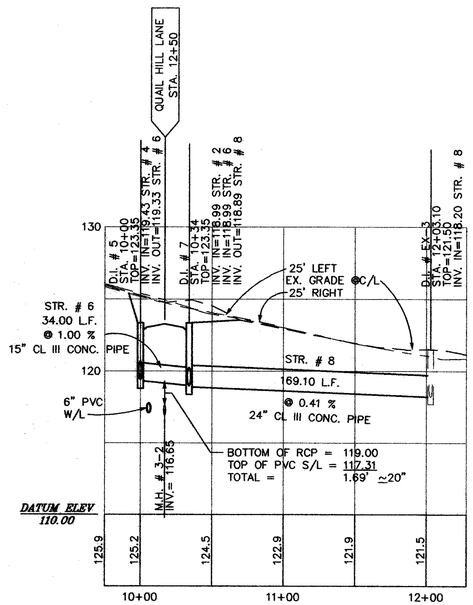

OUTFALL "A"

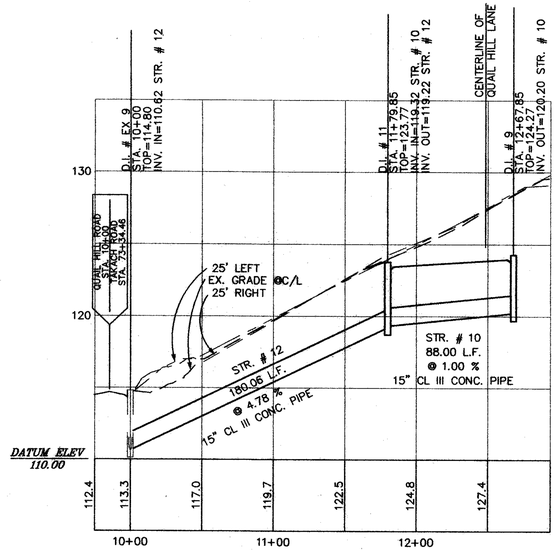

OUTFALL "B"

KEY

LEGEND:

- 25' LEFT
- EXIST. GROUND @ C/L
- 25' RIGHT
- ROAD GRADE @ C/L

SCALE:
HORIZONTAL: 1"=50'
VERTICAL: 1"=5'

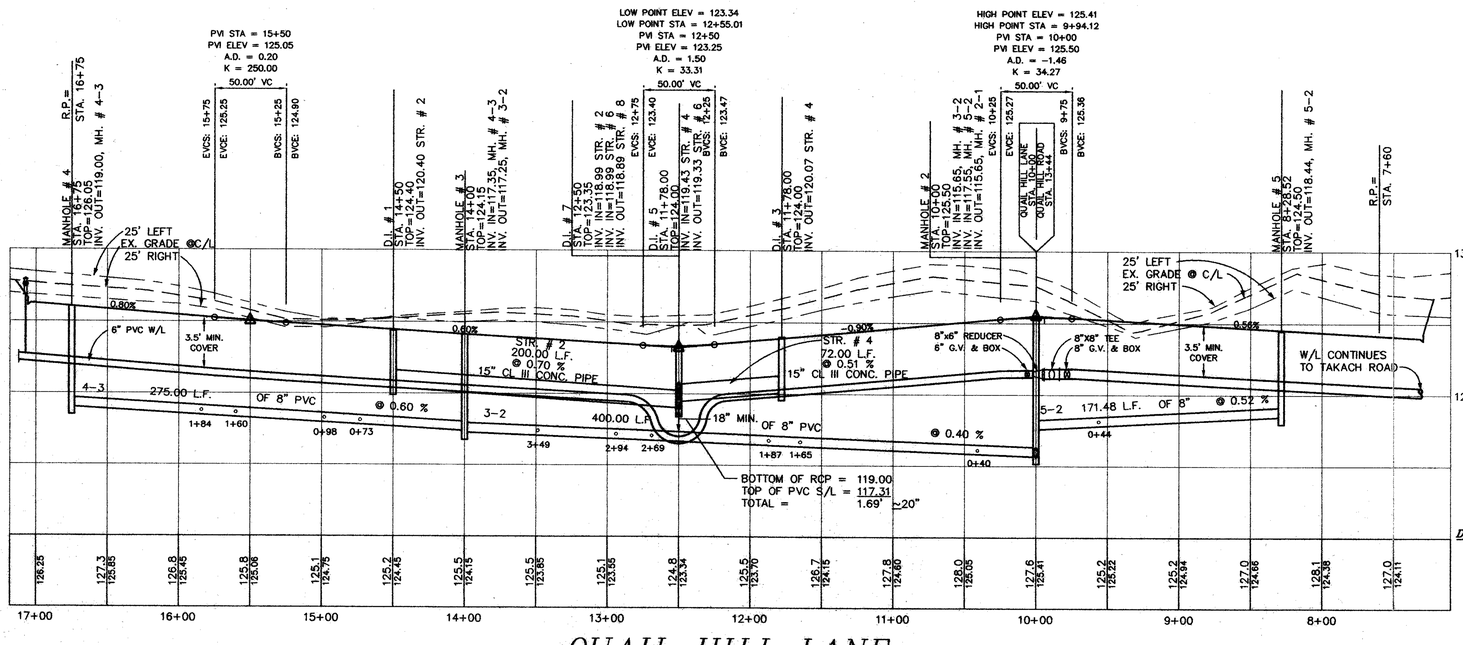

QUAIL HILL LANE

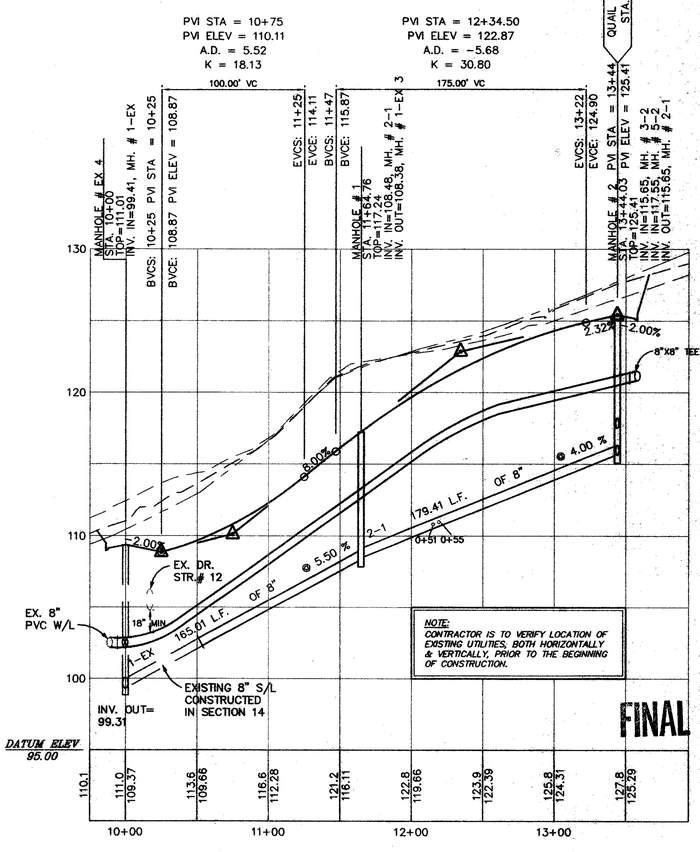

NOTE:
CONTRACTOR IS TO VERIFY LOCATION OF EXISTING UTILITIES, BOTH HORIZONTALLY & VERTICALLY, PRIOR TO THE BEGINNING OF CONSTRUCTION.

FINAL

THIS DRAWING PREPARED AT THE PRINCE GEORGE COUNTY OFFICE

COMMONWEALTH OF VIRGINIA
DERRICK A. JOHNSON
No. 24761
9-24-99
PROFESSIONAL ENGINEER

PRINCE GEORGE COUNTY OFFICE
4441 CORPORATE ROAD (23875-0024)
PRINCE GEORGE, VA 23875-1455
Telephone: 804-458-0665
Fax: 804-791-0798
e-mail: timmons@timmons.com

CORPORATE OFFICE
701 N. LAMBERT ROAD (23236-3004)
RICHMOND, VA 23236-4099
Telephone: 804-794-3500
Fax: 804-794-7539
Web Site: www.timmons.com

OTHER BRANCH OFFICES
Henrico County, VA • 804-282-7596
Chesterfield County, VA • 804-745-9500
Fredericksburg, VA • 540-891-4010
Kernersville, NC • 336-996-3598

ENGINEERS * SURVEYORS * PLANNERS * LANDSCAPE ARCHITECTS * ENVIRONMENTAL SCIENTISTS * GEOGRAPHIC INFORMATION SYSTEMS CONSULTANTS * CONSTRUCTION MANAGERS

TIMMONS Founded 1951

DATE	REVISION DESCRIPTION

DATE: 9-7-99
DRAWN BY: S. BROOKS
DESIGNED BY: D. JOHNSON
CHECKED BY: D. JOHNSON
SCALE: HOR: 1"=50' VER: 1"=5'

BRANCHESTER LAKES – SECTION 15

BLAND DISTRICT • PRINCE GEORGE COUNTY • VIRGINIA

PROFILES

JOB NO. 16687

SHEET NO. 4

These plans and associated documents are the exclusive property of TIMMONS and may not be reproduced in whole or in part and shall not be used for any purpose whatsoever, including but not limited to construction, bidding, and/or construction staking without the express written consent of TIMMONS.