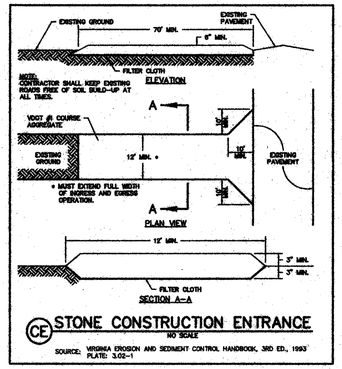


CE STONE CONSTRUCTION ENTRANCE
NO SCALE
SOURCE: VIRGINIA EROSION AND SEDIMENT CONTROL HANDBOOK, 3RD ED., 1993 PLATE: 3.02-1

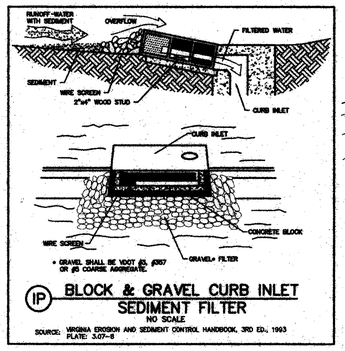


IP BLOCK & GRAVEL CURB INLET SEDIMENT FILTER
NO SCALE
SOURCE: VIRGINIA EROSION AND SEDIMENT CONTROL HANDBOOK, 3RD ED., 1993 PLATE: 3.07-8

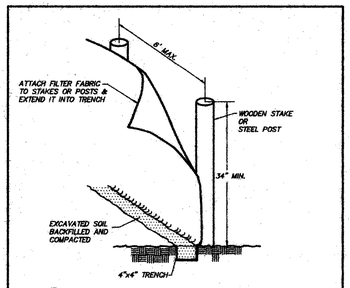


SF SILT FENCE (WITHOUT WIRE SUPPORT) 3.05-2
NO SCALE

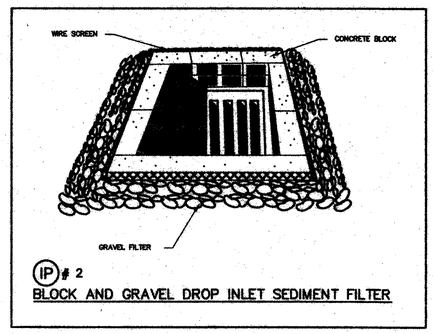


IP # 2
BLOCK AND GRAVEL DROP INLET SEDIMENT FILTER

## EROSION CONTROL NARRATIVE

1. NOTIFY THE INSPECTOR WITH JAMES RIVER SOIL AND WATER CONSERVATION DISTRICT AT 748-2235 OR 733-2788 FOR A PRECONSTRUCTION MEETING AND ON-SITE VISIT ONE WEEK PRIOR TO BEGINNING CONSTRUCTION.
2. INSTALL CONSTRUCTION ENTRANCE, AND SILT FENCE AS PER PLAN.
3. CLEAR AND GRUB ROAD AND EASEMENTS.
4. BEGIN ROUGH GRADING OF ROADS.
5. INSTALL UTILITIES AS PER PLAN.
6. INSTALL STORM SEWER AND SWALES AS SHOWN.
7. INSTALL INLET PROTECTION ON ALL DROP INLETS.
8. FINE GRADE ROADS.
9. INSTALL CURB AND GUTTER AS PER PLAN.
10. SEED & MULCH 10' BEHIND CURB & GUTTER AS SOON AFTER INSTALLATION OF CURB & GUTTER.
11. PLACE BASE STONE AND PAVEMENT AS SHOWN ON PLANS.
12. SEED DENUDED AREAS AS SOON AS POSSIBLE AND MULCH ALL DISTURBED AREAS.
13. CONTINUING MAINTENANCE PRACTICES SHALL BE PERFORMED TO INSURE PROTECTION OF DOWNSTREAM PROPERTIES.
14. NO EROSION CONTROL DEVICE SHALL BE REMOVED UNTIL AN ADEQUATE STAND OF GRASS HAS BEEN OBTAINED.

NOTE:
ALL EROSION AND SEDIMENT CONTROL MEASURES SHOWN ON THE PLAN ARE TO BE CONSTRUCTED, MAINTAINED, AND REMOVED IN ACCORDANCE WITH THE THE CURRENT EDITION OF THE VIRGINIA EROSION AND SEDIMENT CONTROL HANDBOOK.

711 NORTH COURTHOUSE ROAD
RICHMOND, VIRGINIA 23236
TELEPHONE: (804) 794-3500

8803 STAPLES MILL ROAD
RICHMOND, VIRGINIA 23228
TELEPHONE: (804) 262-7396

4411 CROSSINGS BOULEVARD
PRINCE GEORGE, VIRGINIA 23875
TELEPHONE: (804) 458-8685

PLANNERS * ENGINEERS * ARCHITECTS * SURVEYORS *

LANDSCAPE ARCHITECTS


COMMONWEALTH OF VIRGINIA
DERRICK A. JOHNSON
No. 24761
9-13-95
PROFESSIONAL ENGINEER

| REVISION | DESCRIPTION | DATE |
|---|---|---|
| COUNTY COMMENTS | | 9-11-95 |

DATE 6-16-95
DRAWN BY J.E.A.
DESIGNED BY S.T.P.
CHECKED BY D.A.J.
SCALE 1"=100'

# BRANCHESTER LAKES SECTION 12
PRINCE GEORGE COUNTY, VIRGINIA

## HYDROLOGY & EROSION CONTROL PLAN

SHEET NO. 7 OF 7
JOB NO. 16351-05