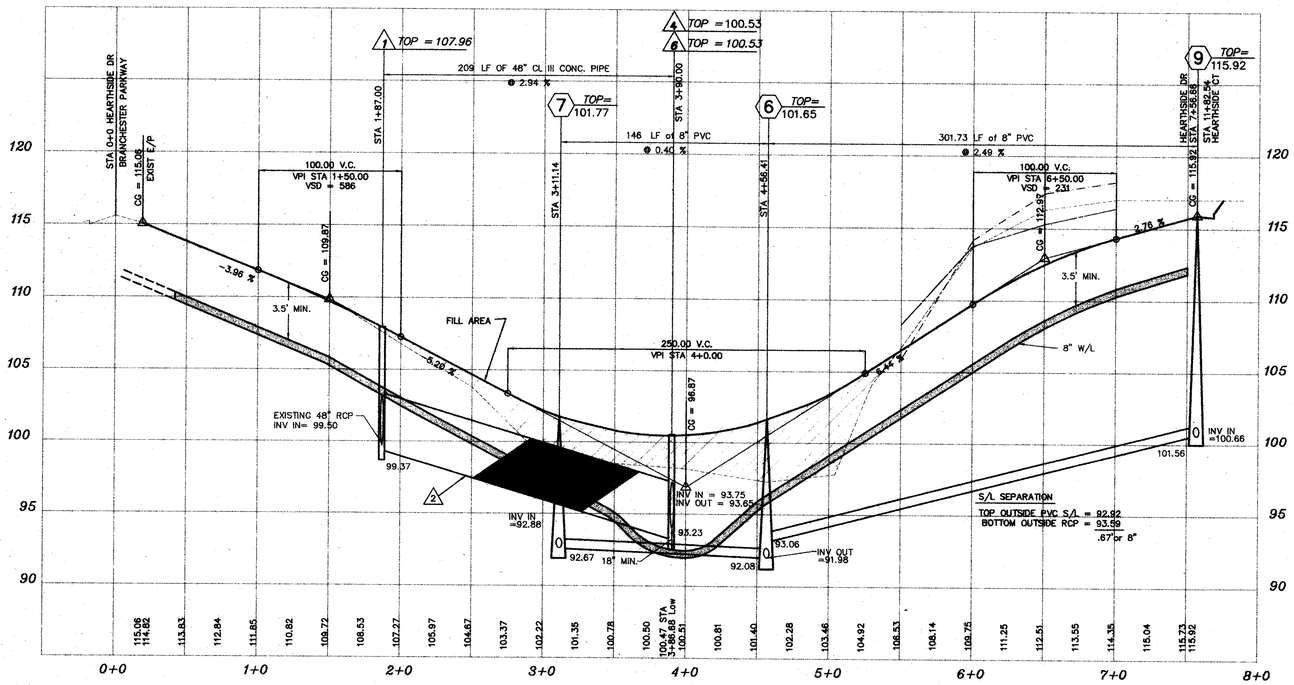


# HEARTHSIDE DRIVE

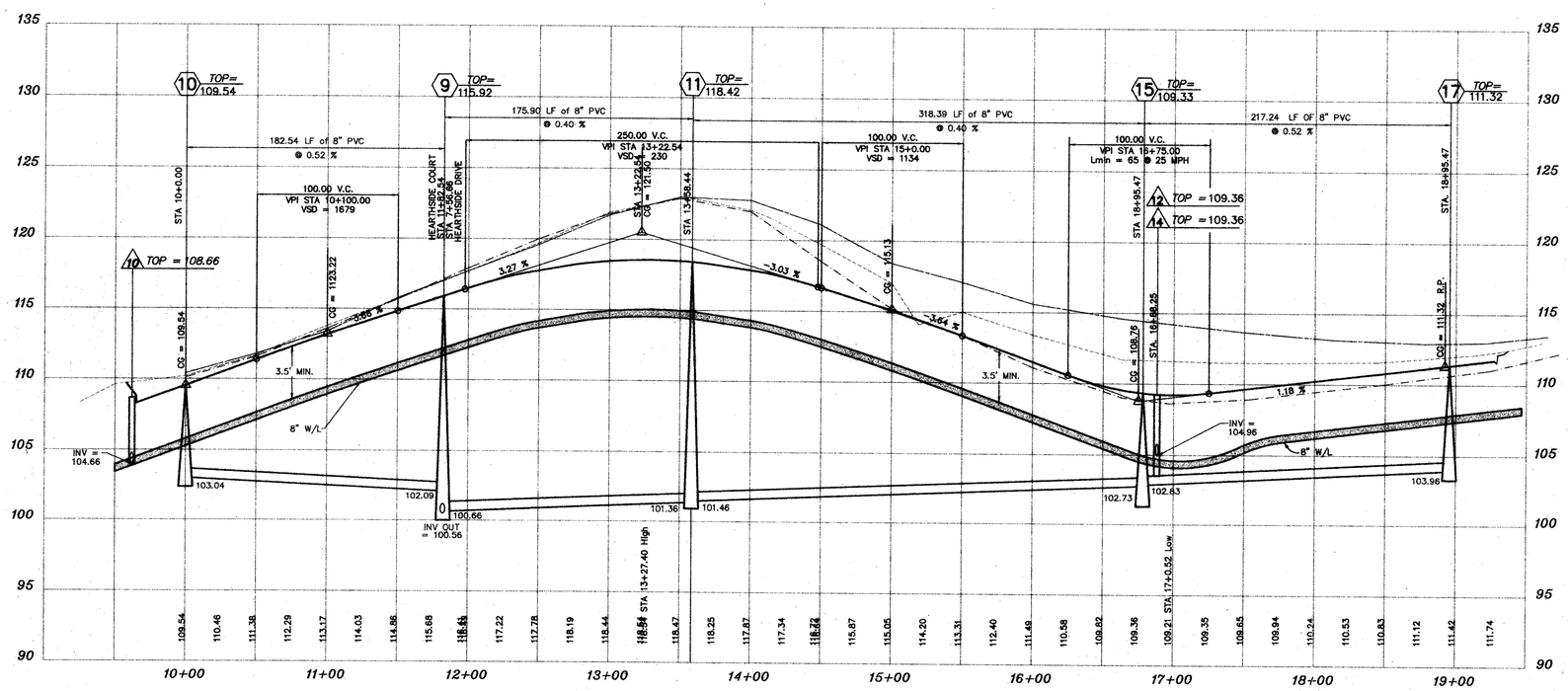


# MEGAN COURT

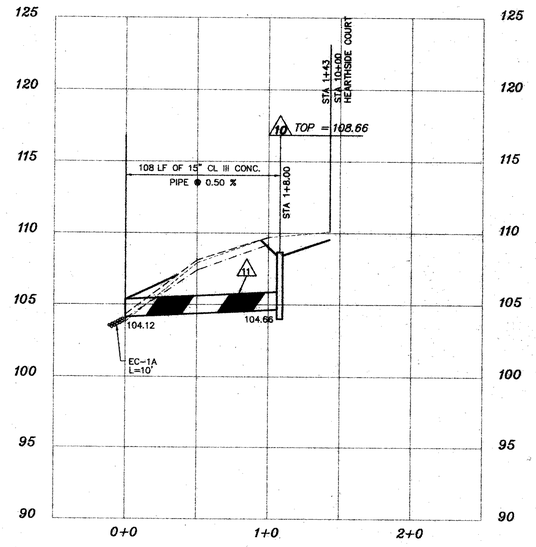


# OUTFALL B

FINAL

**KEY**

25' RIGHT
EXIST. GRD.
PROP. GRADE
25' LEFT

**SCALE:**
HORIZONTAL: 1"=50'
VERTICAL: 1"=5'

COMMONWEALTH OF VIRGINIA
DERRICK A. JOHNSON
No. 24761
3-23-95
PROFESSIONAL ENGINEER


LANDSCAPE ARCHITECTS
711 NORTH COURTHOUSE ROAD
RICHMOND, VIRGINIA 23236
TELEPHONE: (804) 794-3550

PLANNERS
2803 STAPLES MILL ROAD
RICHMOND, VIRGINIA 23230
TELEPHONE: (804) 282-7396

SURVEYORS
2411 CROSSINGS BOULEVARD
PRINCE GEORGE, VIRGINIA 23875
TELEPHONE: (804) 458-8685

ARCHITECTS
ENGINEERS


| DATE | REVISION DESCRIPTION |
|---|---|
| 5-11-95 | COUNTY & HEALTH DEPARTMENT |
| 6-15-95 | COUNTY ENGINEERS REVISIONS |
| | OWNER REVISION REVISE S/L MEGAN COURT |

DATE 3-8-95
DRAWN BY J.E.A.
DESIGNED BY D.A.J.
CHECKED BY E.L.G.
SCALE AS SHOWN

# BRANCHESTER LAKES SECTION 10
BLAND DISTRICT * PRINCE GEORGE COUNTY, VIRGINIA

## PROFILES

SHEET NO. 5 OF 8
JOB NO. 16119